

**Wildlife and Countryside Act 1981
Section 53**

**County of Lincoln – Parts of Lindsey
(Glanford Brigg) Definitive Map and
Statement**

**Definitive Map Modification (Public
Footpath 18, West Halton &
Winteringham) Order 2005(1)**



Wildlife and Countryside Act 1981

County of Lincoln – Parts of Lindsey (Glanford Brigg) Definitive Map and Statement

"Definitive Map Modification (Public Footpath 18, West Halton & Winteringham) Order 2005(1)"

This order is made by North Lincolnshire Council under section 53(2)(a) of the Wildlife and Countryside Act 1981 ("the Act") because it appears to that authority that the County of Lincoln – Parts of Lindsey (Glanford Brigg) Definitive Map and Statement require modification in consequence of the occurrence of an event specified in section 53(3)(a)(i) – namely, the coming into operation of any enactment or instrument, or any other event, whereby a highway shown or required to be stopped up, diverted, widened or extended – of the Act.

The authority have consulted every local authority whose area includes the land to which the order relates. North Lincolnshire Council hereby order that:

1. For the purposes of this order the relevant date is 14th November 2005(1).
2. The County of Lincoln – Parts of Lindsey (Glanford Brigg) Definitive Map and Statement shall be modified as described in the Schedule and shown on the map attached to the order.
3. This order shall take effect on the date it is made and may be cited as the "Definitive Map Modification (Public Footpath 18, West Halton & Winteringham) Order 2005(1)".

SCHEDULE

Modification of Definitive Map

Description of path to be deleted


A – B, as indicated on the map: An approximately 1,250-metre-long footpath commencing on Public Footpath 313 at a point approximately 30 metres east of Halton Drain at grid reference SE9165521425 and proceeding in a northerly direction parallel to Halton Drain for a distance of about 500 metres to a point on the West Halton-Winteringham parish boundary at grid reference SE9158521923; and thence in a north-easterly direction for a distance of about 750 metres to a point at grid reference SE9216822354 via a point at grid reference SE9176822191.

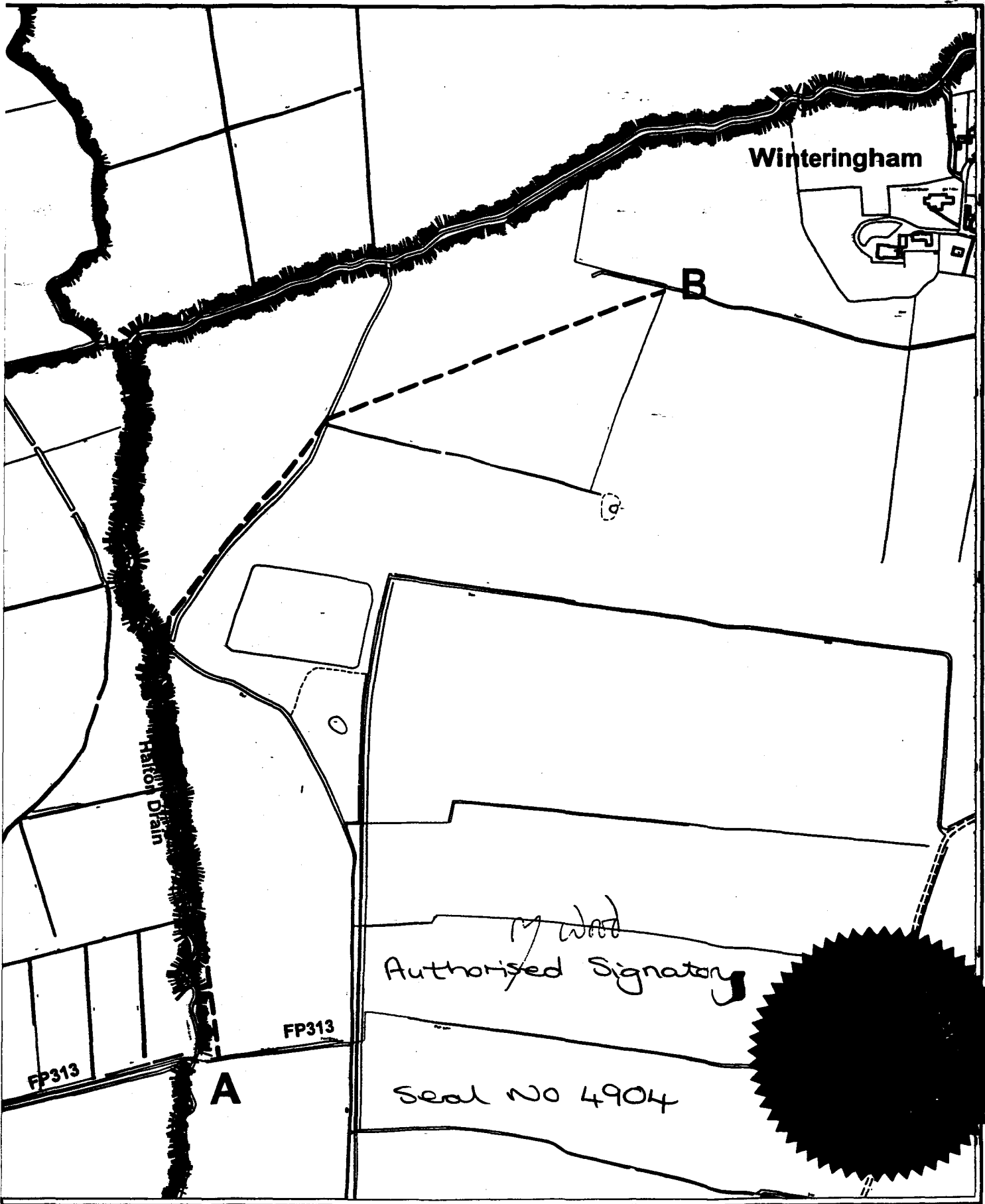
The COMMON SEAL of
NORTH LINCOLNSHIRE COUNCIL
was hereunto affixed
in the presence of:



M Wood
(authorised signatory)

Dated: *14th December 2005*

Seal Number: *4904*





| | | | |
|---|--|--|-------------------------|
| Drawing Title: Public Footpath 18, West Halton and Winterringham | Drawn by: CTW | Scale = 1:6,000 | Date: 21/11/2005 |
|  <p>Based upon the Ordnance Survey mapping with the permission of Ordnance Survey on behalf of the Controller of Her Majesty's Stationery Office. © Crown Copyright. Unauthorized reproduction infringes Crown Copyright and may lead to prosecution or civil proceedings. NORTH LINCOLNSHIRE COUNCIL 100013349 2005</p> |  | <p align="center">Planning and Regeneration Service Head of Service, T Lyman BSc(Hons), DipTP, MRTPI</p> | |
| <p>The Ordnance Survey map data included within this publication is provided by North Lincolnshire Council under license from Ordnance Survey in order to fulfil its public function to act as a planning authority. Persons viewing this mapping should contact Ordnance Survey copyright for advice where they wish to license Ordnance Survey map data for their own use.</p> | | | |