

WILDLIFE AND COUNTRYSIDE ACT 1981

**DEFINITIVE MAP MODIFICATION (Redbourne FP 264)
ORDER 2011 (1)**



County of Lincoln – Parts of Lindsey (Glanford Brigg)
Definitive Map and Statement

Wildlife and Countryside Act 1981

County of Lincoln - Parts of Lindsey (Glanford Brigg) Definitive Map and Statement

**Definitive Map Modification (Public Footpath 264 Redbourne)
Order 2011(1)**

This order is made by North Lincolnshire Council under section 53(2)(a) of the Wildlife and Countryside Act 1981 ("the Act") because it appears to that authority that the County of Lincoln - Parts of Lindsey (Glanford Brigg) Definitive Map and Statement require modification in consequence of the occurrence of an event specified in section 53(3)(a)(i) - namely, the coming into operation of any enactment or instrument, or any other event, whereby a highway shown or required to be shown in the map and statement has been authorised to be stopped up, diverted, widened or extended.

The authority has consulted every local authority whose area includes the land to which the order relates. North Lincolnshire Council hereby order that:

1. For the purposes of this order the relevant date is 28th September 2011.
2. The County of Lincoln - Parts of Lindsey (Glanford Brigg) Definitive Map and Statement shall be modified as described in Part 1 and Part 2 of the Schedule and shown on the map attached to the order.
3. This order shall take effect on the date it is made and may be cited as the Definitive Map Modification (Public Footpath 264 Redbourne) Order 2011(1).

**THE COMMON SEAL of
NORTH LINCOLNSHIRE COUNCIL**

Was hereunto affixed
In the presence of:

(Authorised signatory)



Seal Number: 6702

Dated: 5th October 2011

SCHEDULE

PART 1

Modification of Parts of Lindsey (Glanford Brigg) Definitive Map

Description of path to be deleted

A – B as indicated on the map: A 126-metre-long footpath commencing at a point on the existing footpath some 290 metres east of the eastern end of Vicarage Lane at grid reference SK97619988, proceeding diagonally over a field in a south-easterly direction to a point on the eastern boundary of the same field at grid reference SK97729982.

B – C as indicated on the map: A 271-metre-long footpath commencing at a point on the western boundary of a field at grid reference SK97729982, proceeding diagonally over the same field in a south-easterly direction to a point on the existing footpath on the southern boundary of a field at grid reference SK97989975.

Description of path to be added

B – D as indicated on the map: A 56-metre-long footpath with a width of 4 feet commencing on the eastern boundary of a field at grid reference SK97709988, proceeding along the eastern boundary of the same field and the western side of a drainage dyke in a southerly direction to grid reference SK97719976.

D – C as indicated on the map: A 267-metre-long footpath with a width of 4 feet commencing on the eastern boundary of a field at grid reference SK97719976, proceeding along the southern boundary of a field and the north side of a hedgerow in an easterly direction to a point on the existing footpath at grid reference SK97989975.

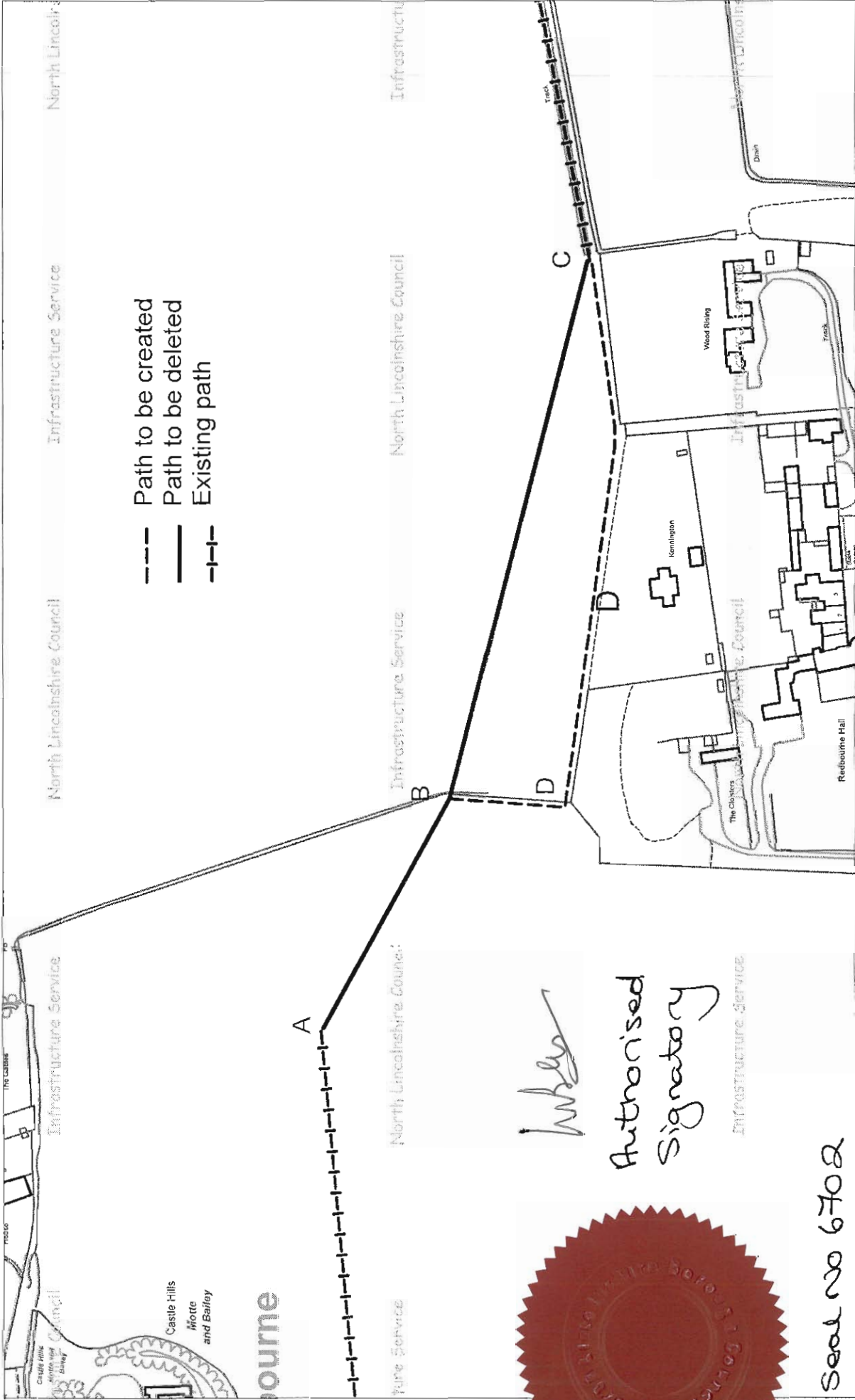
PART 2

Modification of Parts of Lindsey (Glanford Brigg) Definitive Statement

Variation of particulars of path

A 323-metre-long footpath with a width of 4 feet throughout commencing at a point on the existing footpath at grid reference SK97709988, proceeding along the eastern boundary of a field and the western side of a drainage dyke in a southerly direction and then along the eastern boundary of the same field and the

western side of a drainage dyke in a southerly direction to grid reference SK97719976, and then along the southern boundary of a field and the north side of a hedgerow in an easterly direction to a point on the existing footpath at grid reference SK97989975.



North Lincolnshire Council

Infrastructure Service

North Lincolnshire Council

- Path to be created
- Path to be deleted
- Existing path

Infrastructure Service

North Lincolnshire Council

Infrastructure Service

W. Bailey
 Authorised Signatory



Seal no 6702

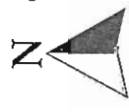

Drawing Title: Redbourne FP 264

Drawn by: NB Date: 29/09/2011

Scale: 1:2,000 OS Grid Ref: SK97809984

Based upon the Ordnance Survey mapping with the permission of Ordnance Survey on behalf of Her Majesty's Stationery Office. © Crown Copyright. Unauthorised reproduction infringes Crown Copyright and may lead to prosecution or civil proceedings.

NORTH LINCOLNSHIRE COUNCIL 0100023560 2011

Infrastructure Service
 Director,
 Peter Williams BSc, DMS, CEng, MEI, MCI, AMIMechE

The Ordnance Survey map data included within this publication is provided by North Lincolnshire Council under license from Ordnance Survey in order to fulfill its public function to act as a highways and planning authority. Persons viewing this mapping should contact Ordnance Survey copyright for advice where they wish to license Ordnance Survey map data for their own use.