

WILDLIFE AND COUNTRYSIDE ACT 1981
DEFINITIVE MAP MODIFICATION (Redbourne FP 261)
ORDER 2011 (1)



County of Lincoln – Parts of Lindsey (Glanford Brigg)
Definitive Map and Statement

Wildlife and Countryside Act 1981

County of Lincoln - Parts of Lindsey (Glanford Brigg) Definitive Map and Statement

**Definitive Map Modification (Public Footpath 261 Redbourne)
Order 2011(1)**

This order is made by North Lincolnshire Council under section 53(2)(a) of the Wildlife and Countryside Act 1981 ("the Act") because it appears to that authority that the County of Lincoln - Parts of Lindsey (Glanford Brigg) Definitive Map and Statement require modification in consequence of the occurrence of an event specified in section 53(3)(a)(i) namely, the coming into operation of any enactment or instrument, or any other event, whereby – a highway shown or required to be shown in the map and statement has been authorised to be stopped up, diverted, widened or extended.


The authority has consulted every local authority whose area includes the land to which the order relates. North Lincolnshire Council hereby order that:

1. For the purposes of this order the relevant date is 28th September 2011.
2. The County of Lincoln - Parts of Lindsey (Glanford Brigg) Definitive Map and Statement shall be modified as described in Part 1 and Part 2 of the Schedule and shown on the map attached to the order.
3. This order shall take effect on the date it is made and may be cited as the Definitive Map Modification (Public Footpath 261 Redbourne) Order 2011(1).

**THE COMMON SEAL of
NORTH LINCOLNSHIRE COUNCIL**

Was hereunto affixed
In the presence of:

(Authorised signatory)



Seal Number: 6701

Dated: 5th October 2011

F -- G as indicated on the map: A 70-metre-long footpath with a width of 4 feet commencing at a point on the southern boundary of a field at grid reference SK97849898, proceeding diagonally in a north-easterly direction to the eastern boundary of a field at grid reference SK97879903.

G -- H as indicated on the map: A 630-metre-long footpath with a width of 4 feet commencing at a point on the eastern boundary of a field at grid reference SK97879903, proceeding along an existing track in a first northerly, then westerly, then generally northerly direction to grid reference SK97679957.

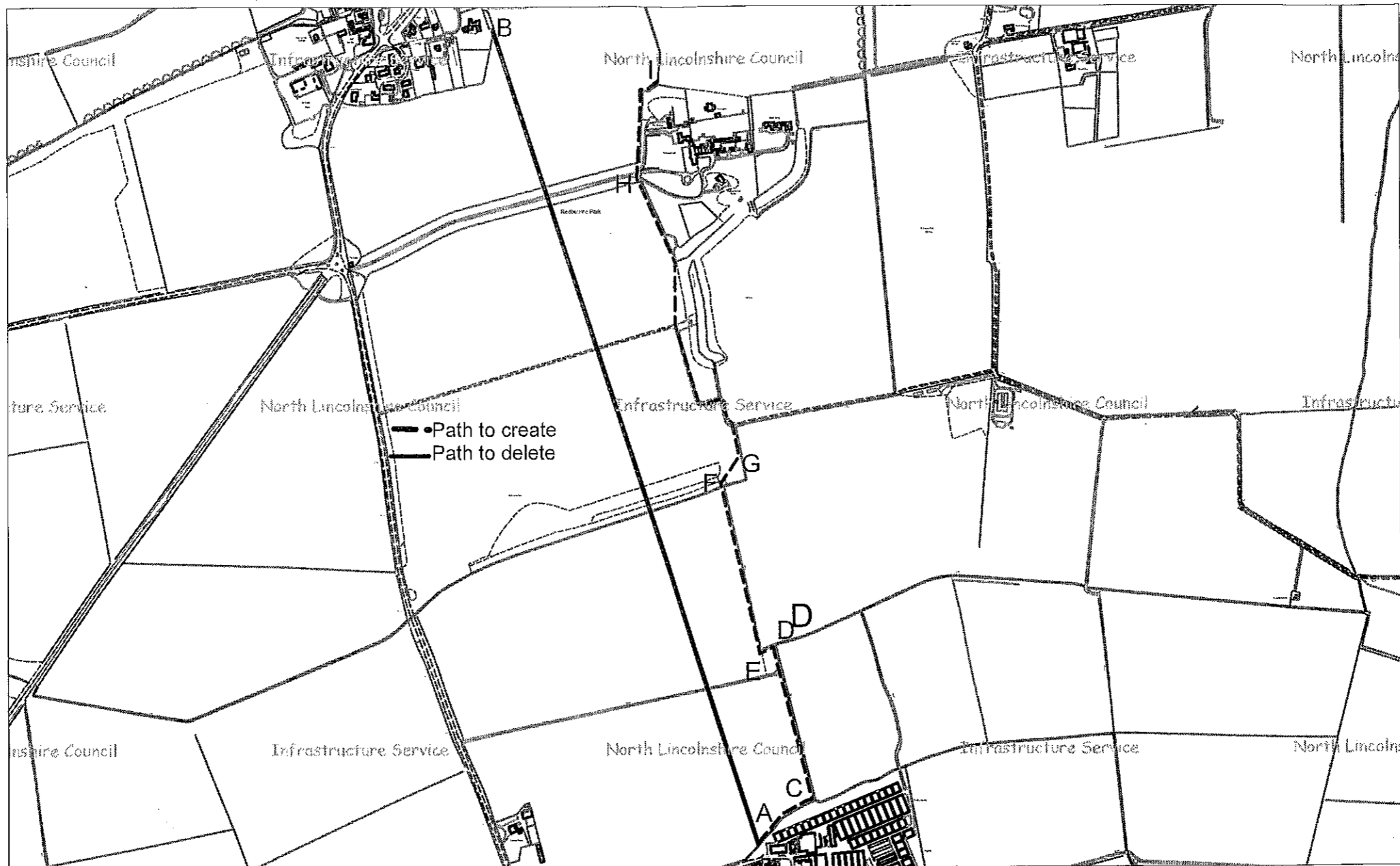
H -- I as indicated on the map: A 200-metre-long footpath with a width of 4 feet commencing at grid reference SK97679957 leading along the western side of a boundary hedgerow in a northerly direction to its junction with the existing public footpath 264 at grid reference SK97719976.



PART 2

Modification of Parts of Lindsey (Glanford Brigg) Definitive Statement

Variation of particulars of path


A 1,570-metre-long footpath commencing 391 metres east of Pyewipe House at grid reference SK97929829, proceeding along the southern boundary of the same field and the northern side of a drainage dyke in an easterly direction to the south eastern corner of a field at grid reference SK98019837, proceeding along the eastern boundary of a field and the western side of a drainage dyke in a northerly direction to a point on the eastern boundary of a field and the south side of a drainage dyke at grid reference SK97949866, continuing on the eastern boundary and then proceeding along the northern boundary of a field and the south side of a drainage dyke in a westerly direction to rejoin the eastern boundary of the same field at grid reference SK97929865 then continuing along the western side of a drainage dyke and proceeding along the eastern boundary of the same field in a northerly direction to a 6 metre footbridge at grid reference SK97849898, then proceeding diagonally in a north-easterly direction to the eastern boundary of a field at grid reference SK97879903 proceeding along an existing track in a first northerly, then westerly, then generally northerly direction to grid reference SK97679957 and then leading along the western side of a boundary hedgerow in a northerly direction to its junction with the existing public footpath 264 at grid reference SK97719976.



 <p>Based upon the Ordnance Survey mapping with the permission of Ordnance Survey on behalf of the Controller of Her Majesty's Stationery Office. © Crown Copyright. Unauthorised reproduction infringes Crown Copyright and may lead to prosecution or civil proceedings. NORTH LINCOLNSHIRE COUNCIL 0100023560 2011</p>	Drawing Title: Redbourne FP 261		 <p>Infrastructure Service Director, Peter Williams BSc, DMS, CEng, MEI, MCMi, AMIMechE</p>
	Drawn by: NB	Date: 29/09/2011	
Scale: 1:8,000		OS Grid Ref: SK97809984	

The Ordnance Survey map data included within this publication is provided by North Lincolnshire Council under license from Ordnance Survey in order to fulfil its public function to act as a highways and planning authority. Persons viewing this mapping should contact Ordnance Survey copyright for advice where they wish to license Ordnance Survey map data for their own use.

Waters
 Authorised Signatory



Seal No 6701