

Wildlife and Countryside Act 1981

**County of Lincoln – Parts of Lindsey (Glanford
Brigg) Definitive Map and Statement**

**Definitive Map Modification (Public Footpath 84A,
North Killingholme) Order 2002(1)**



Wildlife and Countryside Act 1981

County of Lincoln – Parts of Lindsey (Glanford Brigg) Definitive Map and Statement

Definitive Map Modification (Public Footpath 84A, North Killingholme) Order 2002(1)

This order is made by North Lincolnshire Council under section 53(2)(b) of the Wildlife and Countryside Act 1981 ("the Act") because it appears to that authority that the County of Lincoln – Parts of Lindsey (Glanford Brigg) Definitive Map and Statement require modification in consequence of the occurrence of an event specified in section 53(3)(c)(i) – namely, the discovery by the authority of evidence which (when considered with all other relevant evidence available to them) shows that a right of way which is not shown in the map and statement subsists or is reasonably alleged to subsist over land in the area to which the map relates, being a right of way to which this Part applies – of the Act.

The authority have consulted every local authority whose area includes the land to which the order relates. North Lincolnshire Council hereby order that:

1. For the purposes of this order the relevant date is 16th September 2002.
2. The County of Lincoln – Parts of Lindsey (Glanford Brigg) Definitive Map and Statement shall be modified as described in Part 1 and Part 2 of the Schedule and shown on the map attached to the order.
3. This order shall take effect on the date it is confirmed and may be cited as the Definitive Map Modification (Public Footpath 84A, North Killingholme) Order 2002(1).

SCHEDULE

PART 1

Modification of Definitive Map

Description of path to be added

An approximately 110-metre-long public footpath of a width of 2 metres leading from Town Street at Point A (grid reference TA1452317287) to Clarkes Road at Point B (grid reference TA1453917181).


PART 2

Modification of Definitive Statement

Variation of particulars of path

A 2-metre-wide footpath leading south from Town Street at grid reference TA1452317287 along the western side of a property known as Sunnyside for approximately 27 metres; then continuing generally south into and across land to the east of the premises known as the Ashbourne Hotel to a stile, kissing gate and stone step at grid reference TA1453517216; then still in a southerly direction for approximately 35 metres to a point on Clarkes Road at grid reference TA1453917181 outside a property known as Pond House.

THE COMMON SEAL of
NORTH LINCOLNSHIRE COUNCIL
was hereunto affixed
in the presence of:



[Handwritten signature]

Seal Number: 3087

Dated: 20 September 2002

**Wildlife and Countryside Act 1981
County of Lincoln – Parts of Lindsey (Glanford Brigg) Definitive
Map and Statement**

**Definitive Map Modification (Public Footpath 84A, North
Killingholme) Order 2002(1)**

Confirmation of Order


THE COMMON SEAL of
NORTH LINCOLNSHIRE COUNCIL
was hereto affixed
in the presence of:

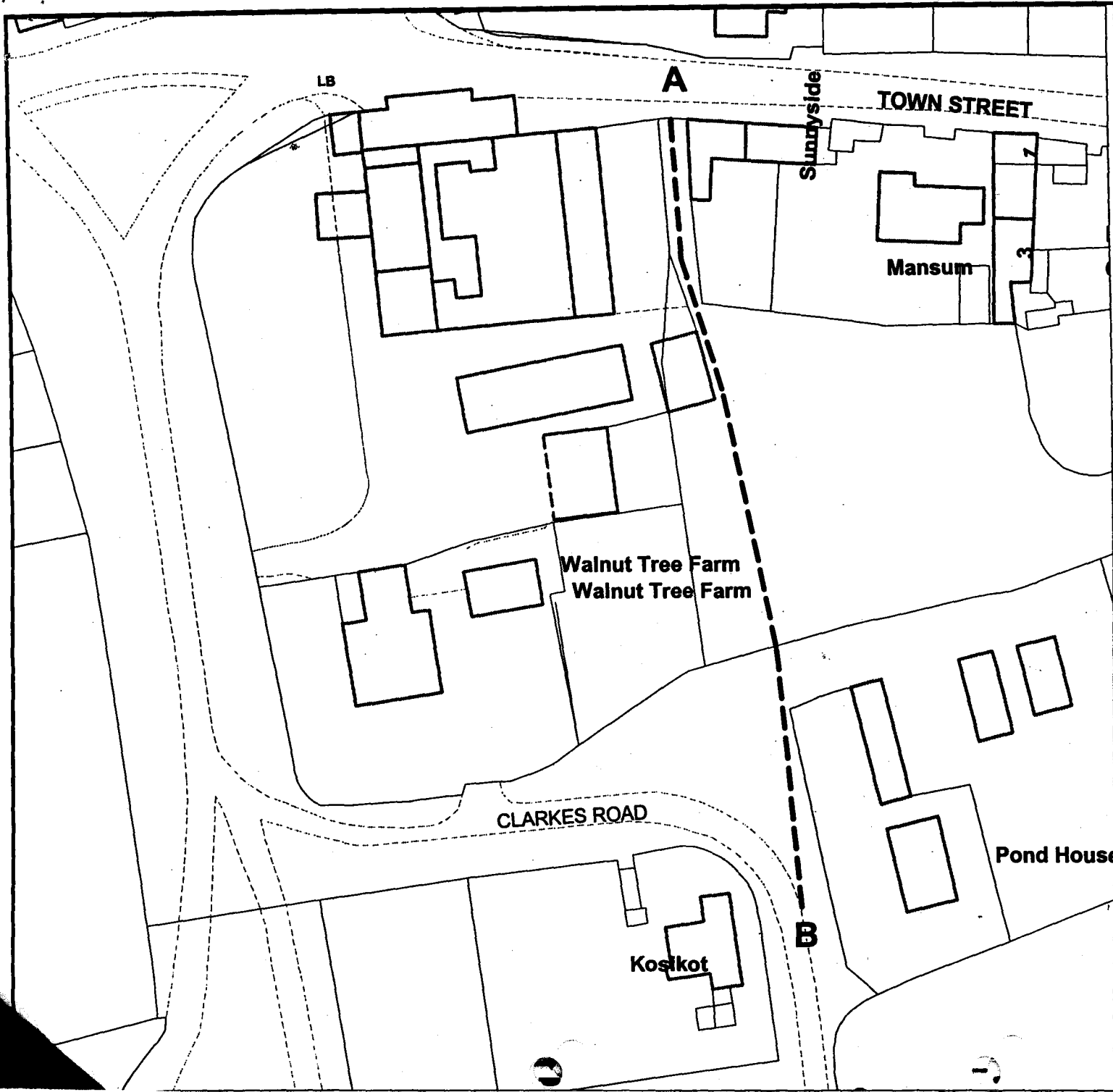


(Authorised signatory)

Seal No.: 3213

Dated: 9 December 2002





A4 Printer Frame
 Map Area 196mm / 198mm

Notes

M. Durr

Deal No. 3087

Rev No	Revision Details	Rev'd By	Rev Date



Directorate of Environment and Public Protection

Environment Team

Director, E. Lodge, BA, DMA, MCIEH, MinstWM, MIHE

Project Title
 N. Killingholme FP84A

Drawing Title

Drawn by;	Date;
SCALE; 1:750	App'd by;

Based upon the Ordnance Survey mapping with the permission of Ordnance Survey on behalf of the Controller of Her Majesty's Stationery Office. © Crown Copyright.

Unauthorised reproduction infringes Crown Copyright and may lead to prosecution or civil proceedings.
 NORTH LINCOLNSHIRE COUNCIL LA09062L 2002