

WILDLIFE AND COUNTRYSIDE ACT 1981

**DEFINITIVE MAP MODIFICATION (Public Footpath
Messingham, 201) Order 2005(1)**



**County of Lincoln – Parts of Lindsey (Glanford Brigg)
Definitive Map and Statement**

Wildlife and Countryside Act 1981

County of Lincoln – Parts of Lindsey (Glanford Brigg) Definitive Map and Statement

Definitive Map Modification (Public Footpath 201, Messingham) Order 2005(1)

This order is made by North Lincolnshire Council under section 53(2)(b) of the Wildlife and Countryside Act 1981 (“the Act”) because it appears to that authority that the County of Lincoln – Parts of Lindsey (Glanford Brigg) Definitive Map and Statement require modification in consequence of the occurrence of an event specified in section 53(3)(a)(i) – namely, the coming into operation of any enactment or instrument, or any other event, whereby a highway shown or required to be shown in the map or statement has been authorised to be stopped up, diverted, widened or extended – of the Act.

The authority have consulted every local authority whose area includes the land to which the order relates. North Lincolnshire Council hereby order that:

1. For the purposes of this order the relevant date is 25 February 2005.
2. The County of Lincoln – Parts of Lindsey (Glanford Brigg) Definitive Map and Statement shall be modified as described in Part 1 and Part 2 of the Schedule and shown on the map attached to the order.
3. This order shall take effect on the date it is made and may be cited as the Definitive Map Modification (Public Footpath 201, Messingham) Order 2005(1).

SCHEDULE

PART 1

Modification of Parts of Lindsey (Glanford Brigg) Definitive Map

Description of path to be deleted

A – E, as indicated on the map: A 787-metre-long section of footpath commencing on the existing footpath at grid reference SE8868004940, that runs diagonally across a field in a north-westerly direction to grid SE8799705339, as indicated on the map.

Description of path to be added

A – B, as indicated on the map: A 238-metre-long footpath with a width of 1.22 metres commencing at grid reference SE8868004940 and following the southern boundary of a field in a westerly direction to grid reference SE8844404915.

B – C, as indicated on the map: A 269-metre-long footpath with a width of 1.22 metres commencing at grid reference SE8844404915 and following the western boundary of the same field in a northerly direction to grid reference SE8839405171.

C – D, as indicated on the map: A 241-metre-long footpath with a width of 1.22 metres commencing at grid reference SE8839405171 and following the eastern boundary of a field in a northerly direction to grid reference SE8834305409.

D – E, as indicated on the map: A 354-metre-long footpath with a width of 1.22 metres commencing at grid reference SE8834305409 and following the northern boundary of the same field in a westerly direction to the junction with North Moor Lane at grid reference SE8799705339.

Modification of Parts of Lindsey (Glanford Brigg) Definitive Map

Variation of particulars of path


A 1102-metre-long footpath commencing on the existing footpath at grid reference SE8868004940, and following the southern boundary of a field in a westerly direction to the south-west corner of the same field to grid reference SE8844404915, and then following the western boundary of the same field to the north-west corner of the field to grid reference SE8839405171, and then crossing to the south-east corner of a field to grid reference SE8838405176, and following the eastern boundary of a field in a northerly direction to the north-east corner of the same field to grid reference SE8834305409, and then following the northern boundary of the same field in a westerly direction to North Moor Lane to grid reference SE8799705339. The footpath has a minimum width of 1.22 metres throughout.

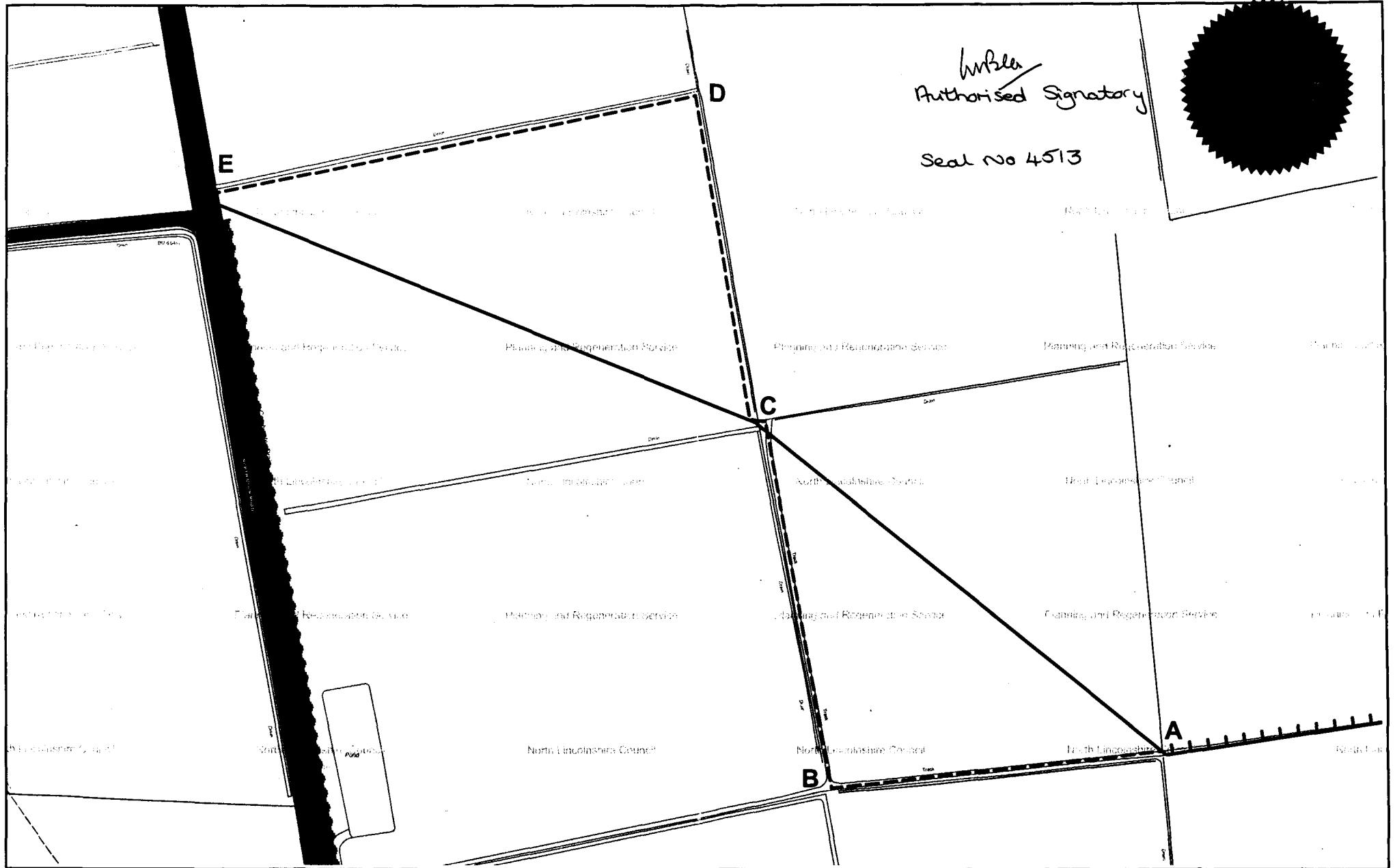
THE COMMON SEAL of
NORTH LINCOLNSHIRE COUNCIL
Was hereto affixed
In the presence of:


(Authorised signatory)

Seal No.: 4513


Dated: 4th March 2005







W. Biles
 Authorised Signatory

Seal No 4513



 Based upon the Ordnance Survey mapping with the permission of Ordnance Survey on behalf of the Controller of Her Majesty's Stationery Office. © Crown Copyright. Unauthorised reproduction infringes Crown Copyright and may lead to prosecution or civil proceedings. NORTH LINCOLNSHIRE COUNCIL 100013349 2005	Drawing Title: Messingham 201(1)2005		 Planning and Regeneration Service Head of Service, T Lyman BSc(Plan), DipTP, MRTP
	Drawn by: TT	Scale: 1:2,500	

The Ordnance Survey map data included within this publication is provided by North Lincolnshire Council under license from Ordnance Survey in order to fulfil its public function to act as a planning authority. Persons viewing this mapping should contact Ordnance Survey copyright for advice where they wish to license Ordnance Survey map data for their own use.