

WILDLIFE AND COUNTRYSIDE ACT 1981
DEFINITIVE MAP MODIFICATION (Kirmington 302)
ORDER 2011 (2)



County of Lincoln – Parts of Lindsey (Glanford Brigg)
Definitive Map and Statement

Wildlife and Countryside Act 1981

County of Lincoln – Parts of Lindsey (Glanford Brigg) Definitive Map and Statement

Definitive Map Modification (Kirmington 302) Order 2011 (2)

This order is made by North Lincolnshire Council under section 53(2)(a) of the Wildlife and Countryside Act 1981 ("the Act") because it appears to that authority that the County of Lincoln – Parts of Lindsey (Glanford Brigg) Definitive Map and Statement require modification in consequence of the occurrence of an event specified in section 53(3)(a)(iii) – the coming into operation of any enactment or instrument, or any other event, whereby a new right of way has been created over land in the area to which the map relates, being a right of way such that the land over which the right subsists is a public path or a restricted byway.


The authority have consulted every local authority whose area includes the land to which the order relates. North Lincolnshire Council hereby order that:

1. For the purposes of this order the relevant date is 17 November 2011.
2. The County of Lincoln – Parts of Lindsey (Glanford Brigg) Definitive Map and Statement shall be modified as described in Part 2 of the Schedule and shown on the map attached to the order.
3. This order shall take effect on the date it is made and may be cited as the Definitive Map Modification (Kirmington 302) Order 2011 (2).

**THE COMMON SEAL of
NORTH LINCOLNSHIRE COUNCIL**


Was hereunto affixed
In the presence of:

(Authorised signatory)



Seal Number: 6759

Dated: 28th November 2011



SCHEDULE

PART 1

Modification of Definitive Map

Description of path or way to be added

A – B *as indicated on the map*: Commencing at grid reference TA09480825, a 297-metre-long bridleway leading east along the northern boundary of Hendale Wood to grid reference TA09760825.

B – C *as indicated on the map*: A 15-metre-long bridleway leading from grid reference TA09760825 south along the eastern boundary of Hendale Wood to grid reference TA09770823.

C – D *as indicated on the map*: Continuing from grid reference TA09770823 for a distance of 274 metres in an easterly direction along the northern boundary of Hendale Wood to grid reference TA10050821.

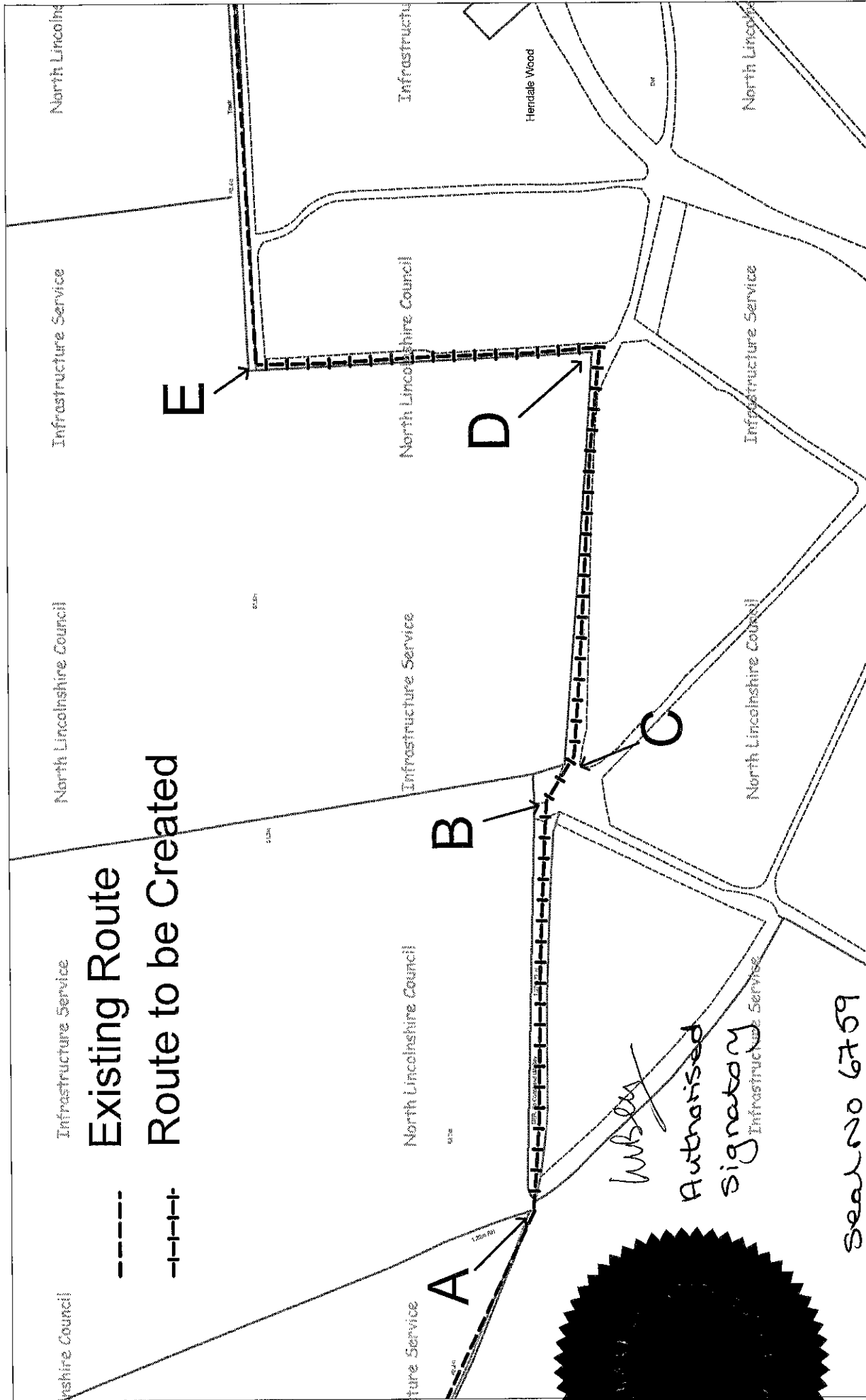
D – E *as indicated on the map*: A 229-metre-long bridleway commencing at grid reference TA10050821 and leading in a northerly direction along the western boundary of Hendale Wood to its junction with the existing bridleway at grid reference TA10040844.


PART 2

Modification of Definitive Statement

Variation of particulars of path or way

An 815-metre-long bridleway with a width of 2.5 metres, commencing at grid reference TA09480825 and following the northern boundary of Hendale Woods in an easterly direction, turning south for a short distance and then continuing east along the same boundary before leading north along the western boundary of the Woods to its junction with the existing bridleway at grid reference TA10040844.





 Based upon the Ordnance Survey mapping with the permission of
 Ordnance Survey on behalf of the Controller of Her Majesty's Stationery Office
 © Crown Copyright.
 Unauthorised reproduction infringes Crown Copyright
 and may lead to prosecution or civil proceedings.
NORTH LINCOLNSHIRE COUNCIL 0100023560 2011

Drawing Title: DMMO BW 302 (2)
 Drawn by: NB
 Date: 16/11/2011
 Scale: 1:3,500
 OS Grid Ref: TA09810831



Infrastructure Service
 Director,
Peter Williams BSc, DMS, CEng, MEl, MCMI, AMIMEche

The Ordnance Survey map data included within this publication is provided by North Lincolnshire Council under license from Ordnance Survey in order to fulfil its public function to act as a highways and planning authority. Persons viewing this mapping should contact Ordnance Survey copyright for advice where they wish to license Ordnance Survey map data for their own use.