

**WILDLIFE AND COUNTRYSIDE ACT 1981**  
**DEFINITIVE MAP MODIFICATION (Kirmington FP 117)**  
**ORDER 2011**



County of Lincoln – Parts of Lindsey (Glanford Brigg)  
Definitive Map and Statement

SCHEDULE

PART 1

Modification of Definitive Map

*Description of path or way to be deleted*

A – B as indicated on the map: A 1.8-metre-wide footpath commencing at grid reference TA10481121 leading south for 42 metres to its junction with East End at grid reference TA10481117.

*Description of path or way to be added*

B – C as indicated on the map: A 1.8-metre-wide footpath commencing at grid reference TA10481121 leading south-west for 45 metres to its junction with East End at grid reference TA10471116.

PART 2

Modification of Definitive Statement

*Variation of particulars of path or way*

A 1.8-metre-wide footpath commencing at grid reference TA10481121 leading south-west for 45 metres to its junction with East End at grid reference TA10471116.

**THE COMMON SEAL of  
NORTH LINCOLNSHIRE COUNCIL**

Was hereunto affixed  
In the presence of:


(Authorised signatory)




Seal Number: 6794

Dated:

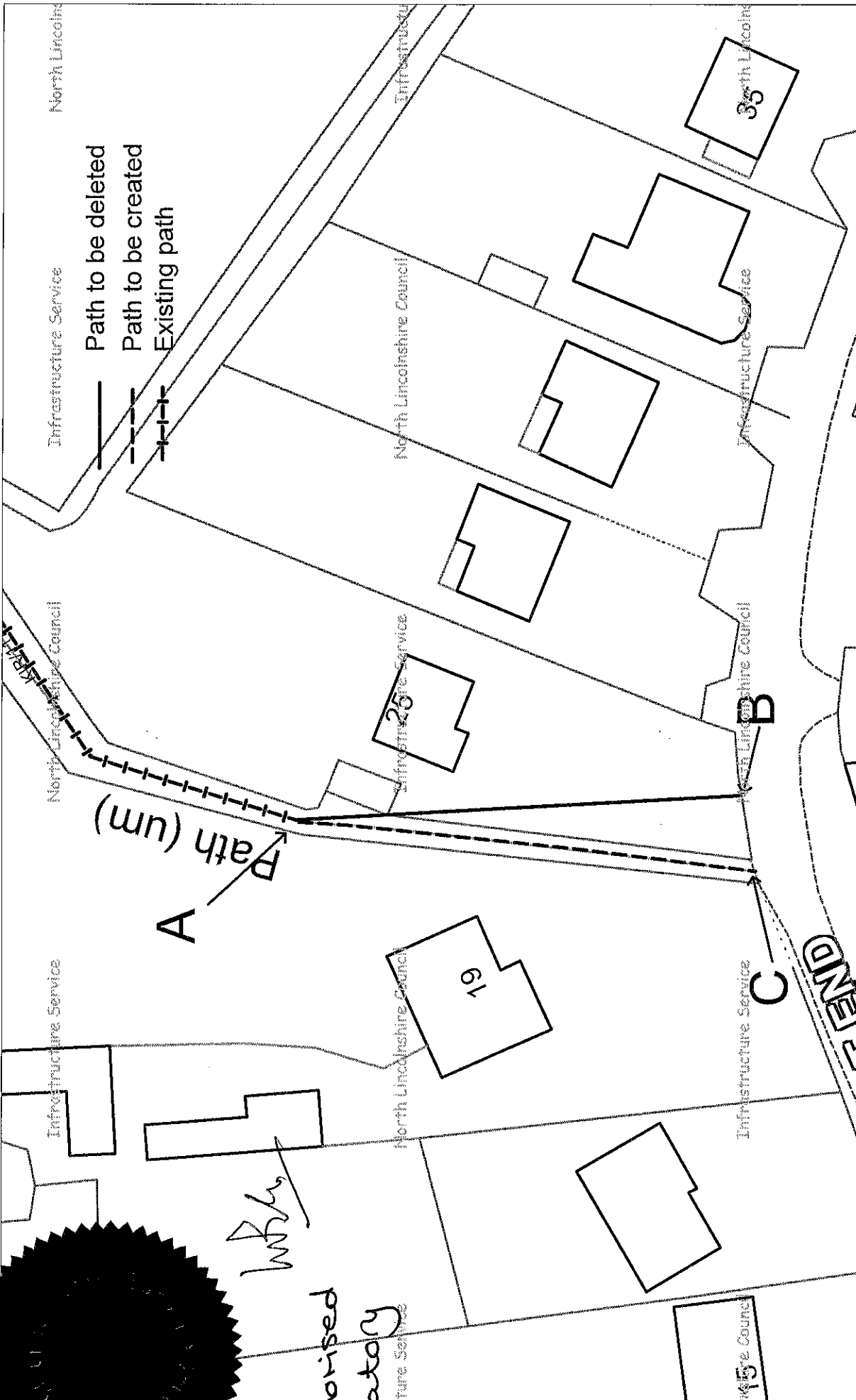
13th January 2012



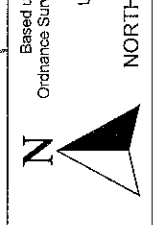
Seal no 6794



*WPK*  
 Authorised Signatory



Path to be deleted  
 Path to be created  
 Existing path



Based upon the Ordnance Survey mapping with the permission of Ordnance Survey on behalf of the Controller of Her Majesty's Stationary Office, © Crown Copyright.  
 Unauthorised reproduction infringes Crown Copyright and may lead to prosecution or civil proceedings.  
 NORTH LINCOLNSHIRE COUNCIL 0100023560 2011

Drawing Title: DMMO FP 117	Date: 02/12/2011
Drawn by: NB	OS Grid Ref: TA10491119
Scale: 1:500	

Infrastructure Service  
 Director,  
**Peter Williams** BSc, DMS, CEng, MEI, MCI, AMIMechE

**Infrastructure Service**

The Ordnance Survey map data included within this publication is provided by North Lincolnshire Council under license from Ordnance Survey in order to fulfil its public function to act as a highways and planning authority. Persons viewing this mapping should contact Ordnance Survey copyright for advice where they wish to license Ordnance Survey map data for their own use.