

WILDLIFE AND COUNTRYSIDE ACT 1981

**DEFINITIVE MAP MODIFICATION
(Public Footpath 334 Hibaldstow) ORDER 2005(2)**



**County of Lincoln – Parts of Lindsey
(Glanford Brigg)
Definitive Map and Statement**

Wildlife and Countryside Act 1981

County of Lincoln - Parts of Lindsey (Glanford brigg) Definitive Map and Statement

Definitive Map Modification (Public Footpath 334 Hibaldstow) Order 2005(2)

This order is made by North Lincolnshire Council under section 53(2)(b) of the Wildlife and Countryside Act 1981 ("the Act") because it appears to that authority that the County of Lincoln - Parts of Lindsey (Glanford Brigg) Definitive Map and Statement require modification in consequence of the occurrence of an event specified in section 53(3)(a)(i) - namely, the coming into operation of any enactment or instrument, or any other event, whereby a highway shown or required to be shown in the map or statement has been authorised to be stopped up, diverted, widened or extended - of the Act.

The authority have consulted every local authority whose area includes the land to which the order relates. North Lincolnshire Council hereby order that:

1. For the purposes of this order the relevant date is 28th October 2005.
2. The County of Lincoln - Parts of Lindsey (Glanford Brigg) Definitive Map and Statement shall be modified as described in Part 1 and Part 2 of the Schedule and shown on the map attached to the order.
3. This order shall take effect on the date it is made and may be cited as the Definitive Map Modification (Public Footpath 334 Hibaldstow) Order 2005(2).

SCHEDULE

PART 1

Modification of County of Lincoln Parts of Lindsey (Glanford Brigg) Definitive Map

Description of path to be deleted

A – B as indicated on the map: A 49-metre-long footpath commencing at a point on the existing footpath to the south-west corner of the garden of a property known as No.6 Beck Side at grid reference SE9781302681, proceeding diagonally across the garden of the said property and continuing

over the property known as No. 8 Beck Side to its junction with Beck Side at grid reference SE9782602726.

Description of path to be added

A – C as indicated on the map: A 43-metre-long footpath with a width of 1.25 metres commencing at a point on the existing footpath to the south-west corner of the garden of a property known as No.6 Beck Side at grid reference SE9781302681, proceeding between the west side of a boundary fence of two properties known as No.6 and No.8 Beck Side and the east side of a boundary wall belonging to a property known as No.4 Beck Side to its junction with Beck Side at grid reference SE9780602724.

PART 2

Modification of County of Lincoln Parts of Lindsey (Glanford Brigg) Definitive Statement


Variation of particulars of path

A 43-metre-long footpath with a width of 1.25 metres commencing at a point on the existing footpath by the south-west corner of a property known as No.6 Beck Side at grid reference SE9781302681, proceeding between the west side of a boundary fence of two properties known as No.6 and No.8 Beck Side and the east side of a boundary wall belonging to a property known as No.4 Beck Side to its junction with Beck Side at grid reference SE9780602724.

**THE COMMON SEAL of
NORTH LINCOLNSHIRE COUNCIL**

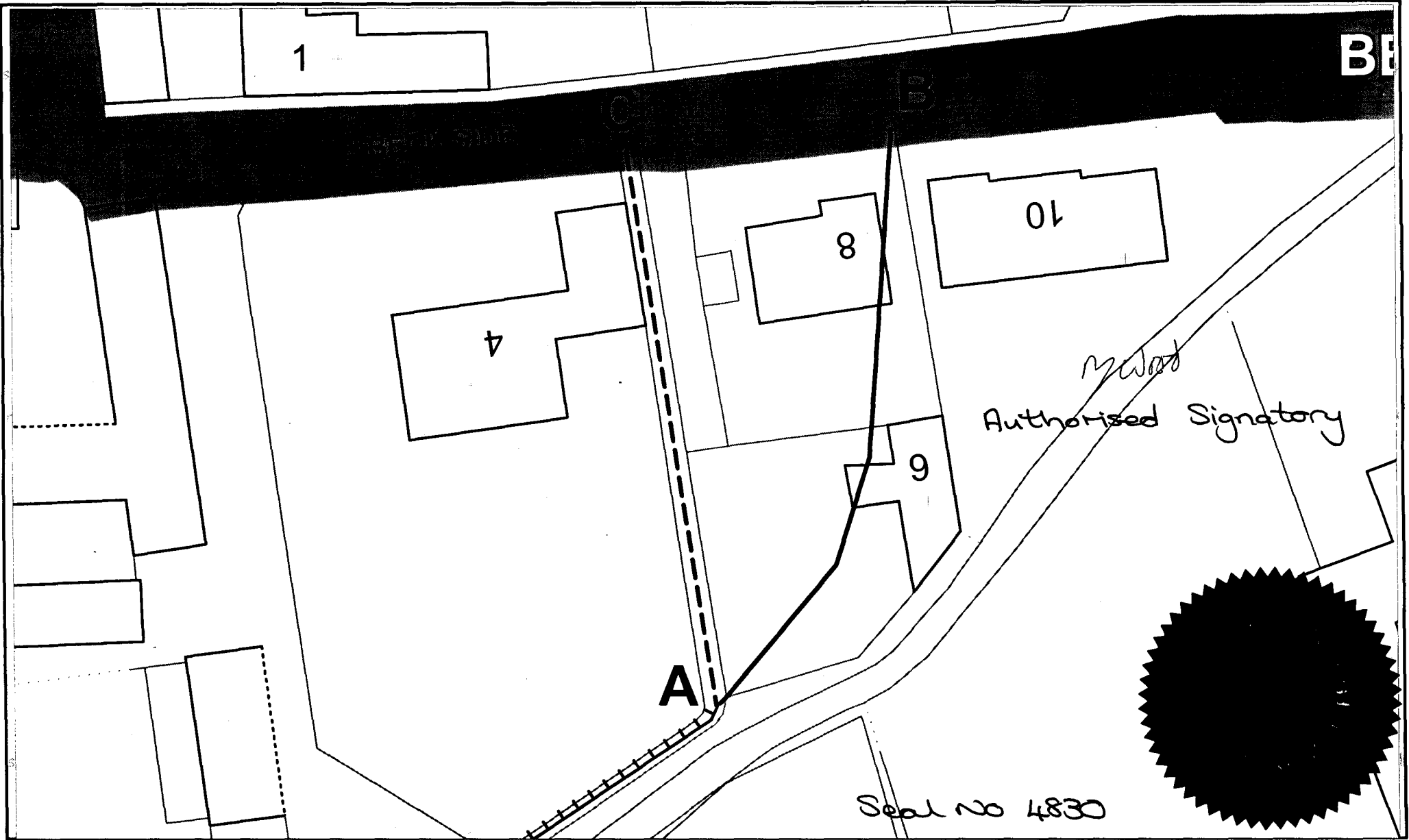
Was hereto affixed
In the presence of:


M Wood
(authorised signatory)




Seal No: 4830

Dated: 9th November 2005




 Based upon the Ordnance Survey mapping with the permission of Ordnance Survey on behalf of the Controller of Her Majesty's Stationery Office.
 © Crown Copyright.
 Unauthorised reproduction infringes Crown Copyright and may lead to prosecution or civil proceedings.
NORTH LINCOLNSHIRE COUNCIL 100013349 2005

Drawing Title: Footpath 334 Hibaldstow
 Drawn by: AG
 Scale: 1:400
 Date: 02.09.05


Planning and Regeneration Service
 Head of Service,
 T Lyman BSc(Hons), DipTP, MRTPI

The Ordnance Survey map data included within this publication is provided by North Lincolnshire Council under license from Ordnance Survey in order to fulfil its public function to act as a planning authority. Persons viewing this mapping should contact Ordnance Survey copyright for advice where they wish to license Ordnance Survey map data for their own use.