

**WILDLIFE AND COUNTRYSIDE ACT 1981**

**DEFINITIVE MAP MODIFICATION  
(Public Footpath 114 Westwoodside - Haxey)  
ORDER 2005(1)**



**County of Lincoln – Parts of Lindsey  
(Isle of Axholme)  
Definitive Map and Statement**

## **Wildlife and Countryside Act 1981**

### **County of Lincoln - Parts of Lindsey (Isle of Axholme) Definitive Map and Statement**

#### **Definitive Map Modification (Public Footpath 114 Westwoodside - Haxey) Order 2005(1)**

This order is made by North Lincolnshire Council under section 53(2)(a) of the Wildlife and Countryside Act 1981 ("the Act") because it appears to that authority that the County of Lincoln - Parts of Lindsey (Glanford Brigg) Definitive Map and Statement require modification in consequence of the occurrence of an event specified in section 53(3)(a)(i) - namely, the coming into operation of any enactment or instrument, or any other event, whereby a highway shown or required to be shown in the map or statement has been authorised to be stopped up, diverted, widened or extended - of the Act.

The authority have consulted every local authority whose area includes the land to which the order relates. North Lincolnshire Council hereby order that:

1. For the purposes of this order the relevant date is 2<sup>nd</sup> September 2005.
2. The County of Lincoln - Parts of Lindsey (Isle of Axholme) Definitive Map and Statement shall be modified as described in the Schedule and shown on the map attached to the order.
3. This order shall take effect on the date it is made and may be cited as the Definitive Map Modification (Public Footpath 114 Westwoodside - Haxey) Order 2005(1).

### **SCHEDULE**

#### **Modification of County of Lincoln Parts of Lindsey (Isle of Axholme) Definitive Map**

##### **Description of path to be deleted**

*A - B as indicated on the map:* A 42-metre-long footpath commencing adjacent to a property known as Lyndhurst at grid reference SK7510299474, proceeding in a north-easterly direction to the junction of Doncaster Road with Akeferry Road at grid reference SK7512099510.


**THE COMMON SEAL of  
NORTH LINCOLNSHIRE COUNCIL**

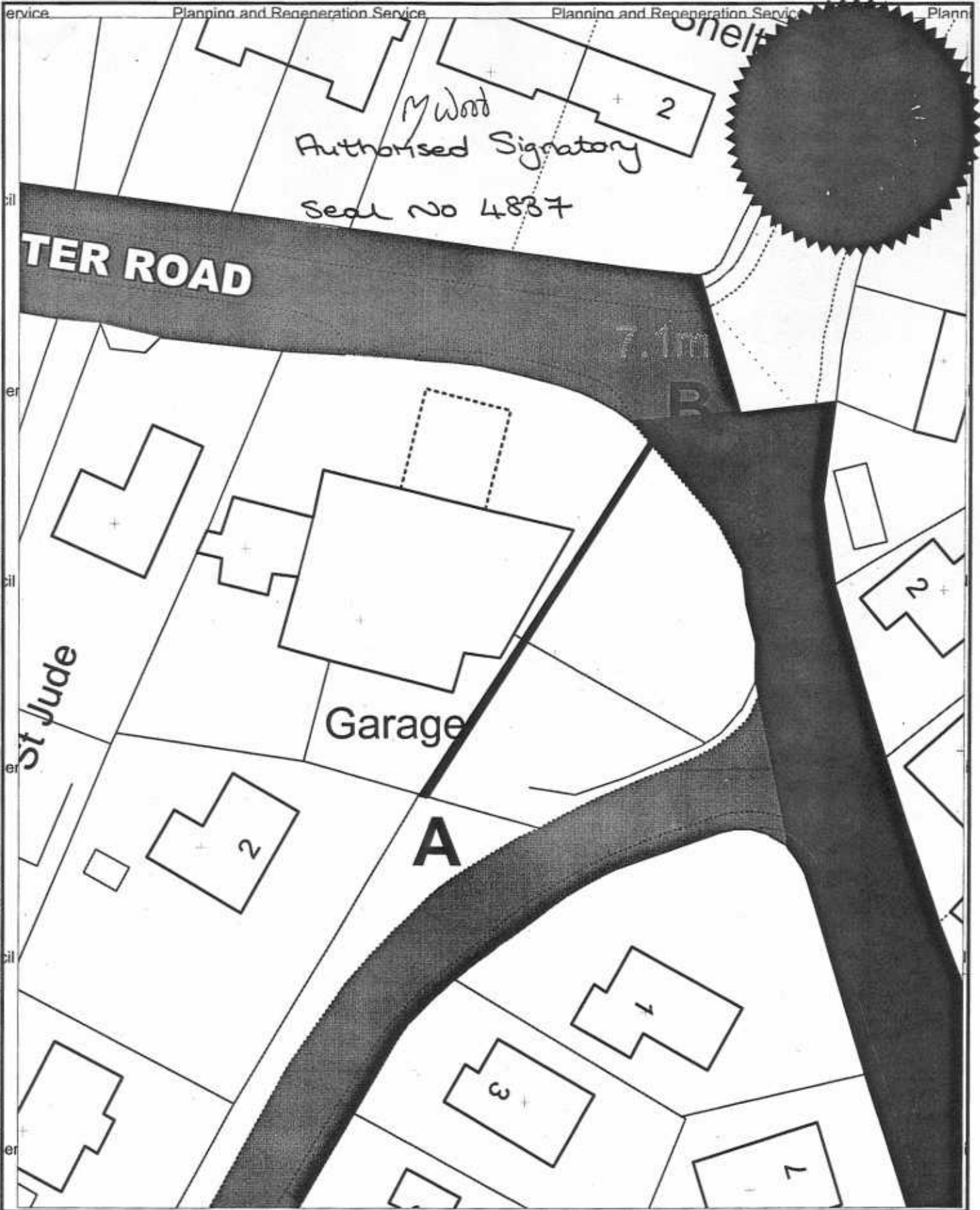
Was hereto affixed  
In the presence of:


*M Wood*  
(Authorised signatory)

Seal No: *4837*

Dated: *9th November 2005*





Drawing Title: Footpath 114 Westwoodside - Haxey		Drawn by: AG	Scale: 1:500	Date: 05/08/2005
	Based upon the Ordnance Survey mapping with the permission of Ordnance Survey on behalf of the Controller of Her Majesty's Stationery Office. © Crown Copyright. Unauthorised reproduction infringes Crown Copyright and may lead to prosecution or civil proceedings. NORTH LINCOLNSHIRE COUNCIL 100013349 2005			
	Planning and Regeneration Service Head of Service, T Lyman BSc(Hons), DipTP, MRTPI			
The Ordnance Survey map data included within this publication is provided by North Lincolnshire Council under license from Ordnance Survey in order to fulfil its public function to act as a planning authority. Persons viewing this mapping should contact Ordnance Survey copyright for advice where they wish to license Ordnance Survey map data for their own use.				