

**WILDLIFE AND COUNTRYSIDE ACT 1981**

**DEFINITIVE MAP MODIFICATION (Public Footpath  
100a, Haxey) Order 2003(1)**



**County of Lincoln – Parts of Lindsey (Isle of Axholme)  
Definitive Map and Statement**

## **Wildlife and Countryside Act 1981**

### **County of Lincoln – Parts of Lindsey (Isle of Axholme) Definitive Map and Statement**

#### **Definitive Map Modification (Public Footpath 100a Haxey) Order 2003(1)**

This order is made by North Lincolnshire Council under section 53(2)(b) of the Wildlife and Countryside Act 1981 ("the Act") because it appears to that authority that the County of Lincoln – Parts of Lindsey (Isle of Axholme) Definitive Map and Statement require modification in consequence of the occurrence of an event specified in section 53(3)(c)(i) – namely, the discovery by the authority of evidence (which when considered with all other relevant evidence available to them) shows that a right of way which is not shown in the map and statement subsists or is reasonably alleged to subsist over land in the area to which the map relates – of the Act.

The authority have consulted every local authority whose area includes the land to which the order relates. North Lincolnshire Council hereby order that:

1. For the purposes of this order the relevant date is 19<sup>th</sup> September 2003.
2. The County of Lincoln – Parts of Lindsey (Isle of Axholme) Definitive Map and Statement shall be modified as described in Part 1 and Part 2 of the Schedule and shown on the map attached to the order.
3. This order shall take effect on the date it is confirmed and may be cited as the Definitive Map Modification (Public Footpath 100a, Haxey) Order 2003(1).

### **SCHEDULE**

#### **PART 1**

##### **Modification of Parts of Lindsey (Isle of Axholme) Definitive Map**

##### *Description of path to be added*

A 72-metre-long footpath commencing at grid reference SE74949974 (point A) and proceeding in a generally north-easterly direction for 15 metres to grid reference SE74969975 (Point B), then heading east for 57 metres to grid reference SE75019975 (Point C), The footpath is enclosed throughout its length with a minimum width of 1.3 metres.

PART 2

Modification of Definitive Statement

*Variation of particulars of path*

A 72-metre-long footpath commencing at its junction with Commonsides at grid reference SE74949974, and proceeding in a generally north-easterly direction for 15 metres to grid reference SE74969975, then heading east for 57 metres to its junction with footpath Haxey 100 at grid reference SE75019975, The footpath is enclosed throughout its length with a minimum width of 1.3 metres.


THE COMMON SEAL of  
NORTH LINCOLNSHIRE COUNCIL  
Was hereto affixed  
In the presence of:

(Authorised signatory)



Seal No.: 3738

Dated: 1st October 2003




Wildlife and Countryside Act 1981

Confirmation of Order

Public Footpath 100a, Haxey

THE COMMON SEAL of  
NORTH LINCOLNSHIRE COUNCIL  
Was hereunto affixed  
In the presence of:



*M Wood*

Authorised signatory

Seal No.: 3883


Dated: 8th January 2004

# A4 Plotter Frame



The Ordnance Survey map data included within this publication is provided by North Lincolnshire Council under license from Ordnance Survey in order to fulfil its public function to act as a planning authority.  
Persons viewing this mapping should contact Ordnance Survey for advice where they wish to license Ordnance Survey map data for their own use.

SEAL:




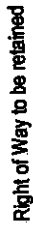

Authorised Signatory: *G. Lyman*  
Seal Number: **3738** Dated:

**Planning and Regeneration Service**  
Head of Service, T Lyman  
BSc(Hons), DipTP, MRTPI



Project Title  
**Definitive Map Modification Order**

Drawing Title  
**Public Footpath Haxey 100a**

Key:  
Right of Way to be retained   
Right of Way to be deleted   
Right of Way to be added 

SCALE: 1:1250  
Drawn by: *TT*  
Date: 20/09/2003

Based upon the Ordnance Survey mapping with the permission of Ordnance Survey on behalf of the Controller of Her Majesty's Stationery Office.  
© Crown Copyright.

Unauthorised reproduction infringes Crown Copyright and may lead to prosecution or civil proceedings.  
**NORTH LINCOLNSHIRE COUNCIL LA09062L 2003**

