

Wildlife and Countryside Act 1981
County of Lincoln - Parts of Lindsey

Footpath No. 61 Haxey Parish
Public Path Modification Order

1999

WILDLIFE AND COUNTRYSIDE ACT 1981
COUNTY OF LINCOLN - PARTS OF LINDSEY
FOOTPATH NO. 61 HAXEY PARISH
PUBLIC PATH MODIFICATION ORDER 1999

This Order is made by North Lincolnshire Council under section 53(2)(b) of the Wildlife and Countryside Act 1981 ("the Act") because it appears to that authority that the definitive map and statement for the County of Lincoln - Parts of Lindsey require modification in consequence of the occurrence of an event specified in section 53(3)(a)(i), namely, a highway shown or required to be shown in the map and statement has been authorised to be diverted in accordance with the provisions of the Act.

The authority have consulted with every local authority whose area includes the land to which the order relates. The North Lincolnshire Council hereby order that:

1. For the purposes of this order the relevant date is 4th January, 1999.
2. The definitive map and statement for the County of Lincoln - Parts of Lindsey shall be modified as described in Part I and Part II of the Schedule and shown on the map attached to the Order.
3. This Order shall take effect on the date it is confirmed and may be cited as the Footpath No.61 Haxey Parish Public Path Modification Order 1999.

SCHEDULE

PART I

Modification of County of Lincoln - Parts of Lindsey Map
Description of path or way to be deleted

Public Footpath number 61 in the Parish of Haxey within the District and County of North Lincolnshire having a length of approximately 1225 metres and running from its junction with the south east corner of Field OS 5561 (point "D") on the map contained in this order) in a north westerly direction for a distance of 150 metres to point "C" on the map and then in a generally northerly direction across Field OS 7572 for a distance of 575 metres to the east of High Burnham (point "B" on the map). It then proceeds in a north easterly direction across Field OS 4726 and 6751 for a distance of 500 metres to point "A" on the map contained in this order.

Description of path or way to be added


A footpath with a minimum width of 1.5 metres and running from point "D" on the map contained in this order in a generally northerly direction along the eastern edge of Field OS 7572 for 100 metres to point "G" on the map, in a westerly direction for approximately 50 metres to point "C" on the map, and then in a northerly direction for 440 metres to point "F" on the map contained in this order.

It continues for 230 metres in a westward direction along a track to point "B" on the map, then north-east for 500 metres along the eastern boundary of Field OS 6751 to point "E" on the map, and then 180 metres along the northern boundary of Field OS 6751 to point "A" on the map contained in this order.

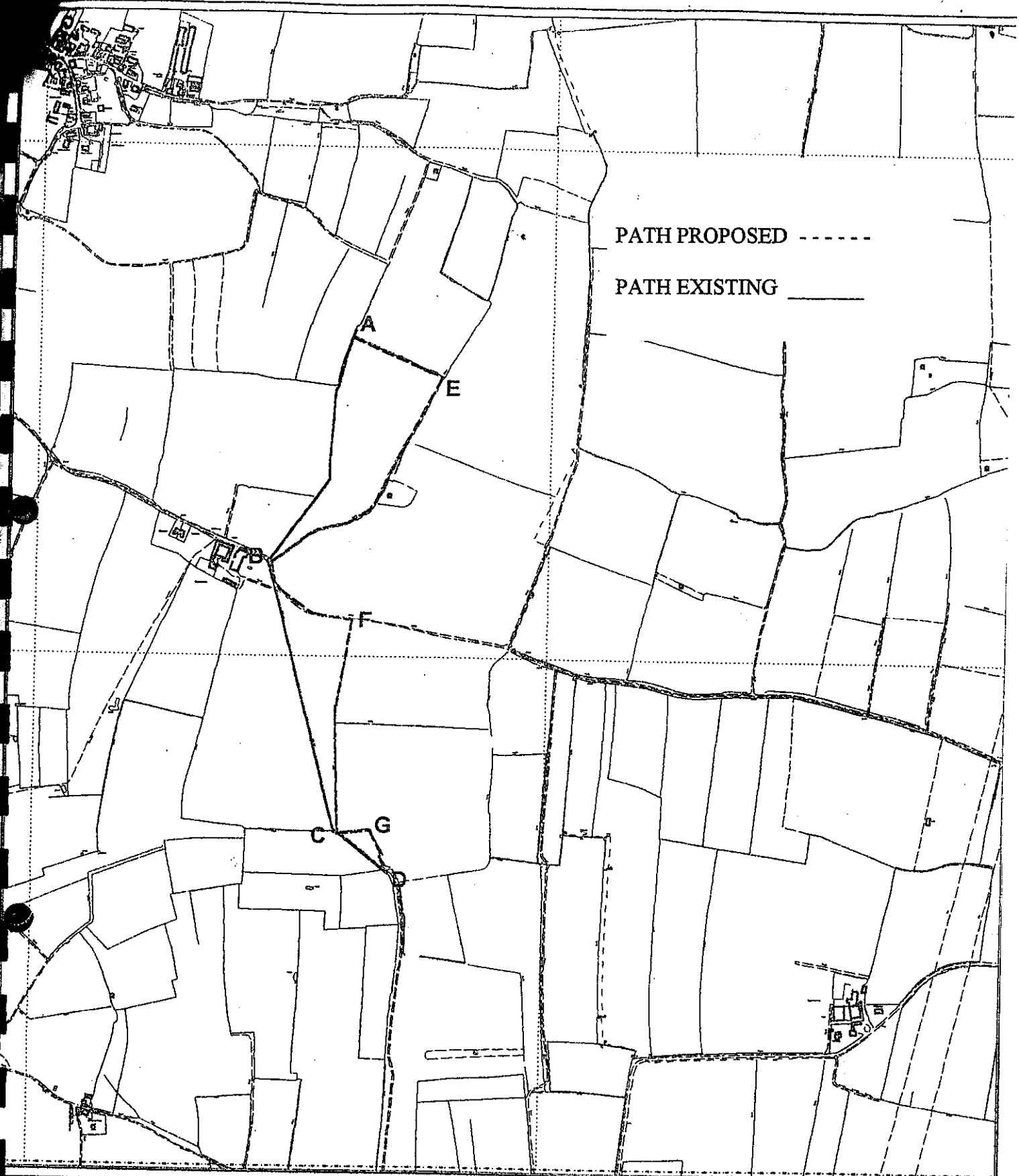
PART II

Modification of County of Lincoln - Part of Lindsey Statement Variation of particulars of path or way

The path follows the western side of the field edge in a northwesterly direction from grid reference SE78700058 for 85 metres to grid reference SE78670065, then follows the southern side of the field edge in a westerly direction for 60 metres to grid reference SE78600065 where there is a footbridge of an approximately 3 metre span. It then turns north over the footbridge and continues in a northerly direction along the western side of the field edge of another, larger, field for 425 metres to SE78610107, then heads west then north west along a metalled lane for 210 metres to SE 78460119. It then follows a track situated along the western side of a field edge in a northeasterly direction for 350 metres, after which it continues in a northeasterly direction for 140 metres alongside the same field edge but on a headland margin instead to grid reference SE78790155. It then turns north west along a headland margin on the south side of the field edge to SE78580163.



Deal no. 1315

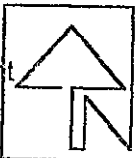


PATH PROPOSED - - - - -
 PATH EXISTING _____

TITLE : . Footpath 61 - Parish of Haxey
 SCALE : . 1:10000



North Lincolnshire Council
 Directorate of Development and Environment
 Planning and Strategy Division
 GIS map production, 18 Bigby Street, Brigg



This material is
 Ordnance Survey
 permitted
 Map
 © Crown
 OS L

