

Wildlife and Countryside Act 1981

**County of Lincoln – Parts of Lindsey (Glanford
Brigg) Definitive Map and Statement**

**Definitive Map Modification (Public Footpath 179,
Gunness) Order 2002(2)**



Wildlife and Countryside Act 1981

County of Lincoln – Parts of Lindsey (Glanford Brigg) Definitive Map and Statement

Definitive Map Modification (Public Footpath 179, Gunness) Order 2002(2)

This order is made by North Lincolnshire Council under section 53(2)(b) of the Wildlife and Countryside Act 1981 ("the Act") because it appears to that authority that the County of Lincoln – Parts of Lindsey (Glanford Brigg) Definitive Map and Statement require modification in consequence of the occurrence of an event specified in section 53(3)(c)(iii) – namely, the discovery by the authority of evidence which (when considered with all other relevant evidence available to them) shows that there is no public right of way over land shown in the map and statement as a highway of any description – of the Act.

The authority have consulted every local authority whose area includes the land to which the order relates. North Lincolnshire Council hereby order that:

1. For the purposes of this order the relevant date is 5th December 2002.
2. The County of Lincoln – Parts of Lindsey (Glanford Brigg) Definitive Map and Statement shall be modified as described in the Schedule and shown on the map attached to the order.
3. This order shall take effect on the date it is confirmed and may be cited as the Definitive Map Modification (Public Footpath 179, Gunness) Order 2002(2).


SCHEDULE

Modification of Definitive Map


Description of path to be deleted

A 300-metre-long footpath extending in a north-westerly direction from Point A (grid reference SE8407112002) to Point B (grid reference 8390112246) on the eastern floodbank of the River Trent as shown on the order map by a solid line.

The COMMON SEAL of
NORTH LINCOLNSHIRE COUNCIL
was hereunto affixed
in the presence of:


Seal Number: 3230

Dated: 13.12.02



**Wildlife and Countryside Act 1981
County of Lincoln – Parts of Lindsey (Glanford Brigg) Definitive
Map and Statement**

**Definitive Map Modification (Public Footpath 179, Gunness)
Order 2002(2)**

Confirmation of Order

THE COMMON SEAL of
NORTH LINCOLNSHIRE COUNCIL
was hereunto affixed
in the presence of:



G. U. [Signature]

(Authorised Signatory)

Seal Number: 3430

Dated: 3rd April 2003


A4

Printer Frame

Map Area 196mm / 198mm

Notes

Deal No. 3230



| Rev'd No | Revision Details | Rev'd By | Rev Date |
|----------|------------------|----------|----------|
| | | | |



Directorate of Environment and Public Protection

Environment Team

Director, E. Lodge, BA, DMA, MCIEH, MinstWM, MIHE

Project Title
Gunness FP179

Drawing Title

Drawn by: _____ Date: _____

SCALE: 1:2,500 App'd by: _____

Based upon the Ordnance Survey mapping with the permission of Ordnance Survey on behalf of the Controller of Her Majesty's Stationery Office.
© Crown Copyright.

Unauthorised reproduction infringes Crown Copyright and may lead to prosecution or civil proceedings.

NORTH LINCOLNSHIRE COUNCIL LA09062L 2012

