

**Wildlife and Countryside Act 1981**

**County of Lincoln – Parts of Lindsey  
(Glanford Brigg) Definitive Map and  
Statement**

**Definitive Map Modification (Public Footpath  
179, Gunness) Order 2002(1)**



## **Wildlife and Countryside Act 1981**

### **County of Lincoln – Parts of Lindsey (Glanford Brigg) Definitive Map and Statement**

#### **Definitive Map Modification (Public Footpath 179, Guinness) Order 2002(1)**

This order is made by North Lincolnshire Council under section 53(2)(b) of the Wildlife and Countryside Act 1981 ("the Act") because it appears to that authority that the County of Lincoln – Parts of Lindsey (Glanford Brigg) Definitive Map and Statement require modification in consequence of the occurrence of an event specified in section 53(3)(c)(i) – namely, the discovery by the authority of evidence which (when considered with all other relevant evidence available to them) shows that a right of way which is not shown in the map and statement subsists or is reasonably alleged to subsist over land in the area to which the map relates, being a right to which this Part applies – of the Act.

The authority have consulted every local authority whose area includes the land to which the order relates. North Lincolnshire Council hereby order that:

1. For the purposes of this order the relevant date is 24<sup>th</sup> June 2002.
2. The County of Lincoln – Parts of Lindsey (Glanford Brigg) Definitive Map and Statement shall be modified as described in Part 1 and Part 2 of the Schedule and shown on the map attached to the order.
3. This order shall take effect on the date it is confirmed and may be cited as the "Definitive Map Modification (Public Footpath 179, Guinness) Order 2002(1)".

#### **SCHEDULE**

##### **PART 1**

##### **Modification of Definitive Map**

##### *Description of path to be added*

A 410-metre-long public footpath over a width of 2 to 2.5 metres between Point A (grid reference SE8407212001) and Point B (SE8401312315), and a width of 1.8 metres between Point B (SE8401312315) and Point D (SE8397512398), as indicated on the map.

**Wildlife and Countryside Act 1981  
County of Lincoln – Parts of Lindsey (Glanford Brigg) Definitive  
Map and Statement**

**Definitive Map Modification (Public Footpath 179, Gunness)  
Order 2002(1)**


**Confirmation of Order**

THE COMMON SEAL of  
NORTH LINCOLNSHIRE COUNCIL  
was hereto affixed  
in the presence of:

*M Wood*  
(Authorised signatory)

Seal No.: **3184**

Dated: **18 November 2002**





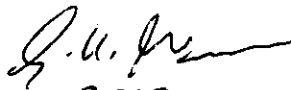
PART 2

Modification of Definitive Statement

*Variation of particulars of path*


The path follows a stoned track, A – B, to the entrance to a sewage-treatment plant; then continues along a field-edge footpath, B – C, with an earthen surface adjacent to the perimeter fence of the sewage-treatment plant; then, finally, it ascends the grassed floodbank of the River Trent to the top of the bank. There are no gates or stiles.

The COMMON SEAL of  
NORTH LINCOLNSHIRE COUNCIL  
was hereunto affixed  
in the presence of:




Seal Number: 3019

Dated: 30/7/02



**A4** Printer Frame  
Map Area 196mm / 198mm

Notes  
*Deal No. 3019*



Rev No	Revision Details	Rev'd By	Rev Date



Directorate of Environment and Public Protection

Environment Team

Director, E. Lodge, BA, DMA, MCIEH, MinstWM, MIHE

Project Title

Public Footpath 179, Guinness

Drawing Title

Drawn by: \_\_\_\_\_ Date: \_\_\_\_\_

SCALE: **1:3,000** App'd by: \_\_\_\_\_

Based Upon the Ordnance Survey mapping with the permission of Ordnance Survey on behalf of the Controller of Her Majesty's Stationary Office.  
© Crown Copyright.

Unauthorised reproduction infringes Crown Copyright and may lead to prosecution or civil proceedings.

NORTH LINCOLNSHIRE COUNCIL LA09062L 2002

