

**Wildlife and Countryside Act 1981
Section 53**

**County of Lincoln – Parts of Lindsey (Glanford
Brigg) Definitive Map and Statement**

**Definitive Map Modification (Public Footpath 59,
Goxhill) Order 2001**



Wildlife and Countryside Act 1981

County of Lincoln – Parts of Lindsey (Glanford Brigg) Definitive Map and Statement

Definitive Map Modification (Public Footpath 59, Goxhill) Order 2001

This order is made by North Lincolnshire Council under section 53(2)(b) of the Wildlife and Countryside Act 1981 ("the Act") because it appears that authority that the County of Lincoln – Parts of Lindsey (Glanford Brigg) Definitive Map and Statement require modification in consequence of the occurrence of an event specified in section 53(3)(a)(i) – namely, the coming into operation of any enactment or instrument, or any other event, whereby a highway shown or required to be shown in the map and statement has been authorised to be stopped up, diverted, widened or extended – of the Act.

The authority have consulted with every local authority whose area includes the land to which the order relates. North Lincolnshire Council hereby order that:

1. For the purposes of this order the relevant date is 5th October 2001.
2. The County of Lincoln – Parts of Lindsey (Glanford Brigg) Definitive Map and Statement shall be modified as described in Part 1 and Part 2 of the Schedule and shown on the map attached to the order.
3. This order shall take effect on the date it is made and may be cited as the Definitive Map Modification (Public Footpath 59, Goxhill) Order 2001.

SCHEDULE

PART 1

Modification of Definitive Map

Description of path to be deleted

A 105-metre-long footpath commencing on Public Bridleway 60, 30 metres west of North End, at Point A (grid reference TA10422222), leading northwards to join Public Bridleway 58 (Elm Lane), 105 metres west of North End, at Point C (grid reference TA10422322).

Description of path or way to be added

A 1.5-metre-wide, 80-metre-long, footpath commencing on Public Bridleway 60, 90 metres west of North End, at Point B (grid reference TA10382225), leading in a north-easterly direction through a five-metre-wide area of public open space to join Public Bridleway 58 (Elm Lane), 105 metres west of North End, at Point C (grid reference TA10412232).

PART 2

Modification of Definitive Statement


Variation of particulars of path or way

Two kissing gates: one positioned at the northern end of the footpath, at its junction with Public Bridleway 58 (Elm Lane); the other at the southern end of the footpath, at its junction with Public Bridleway 60. The footpath is constructed using a 50-millimetre slag-dust topping on top of 125 millimetres of compacted slag on a natural sub-base.

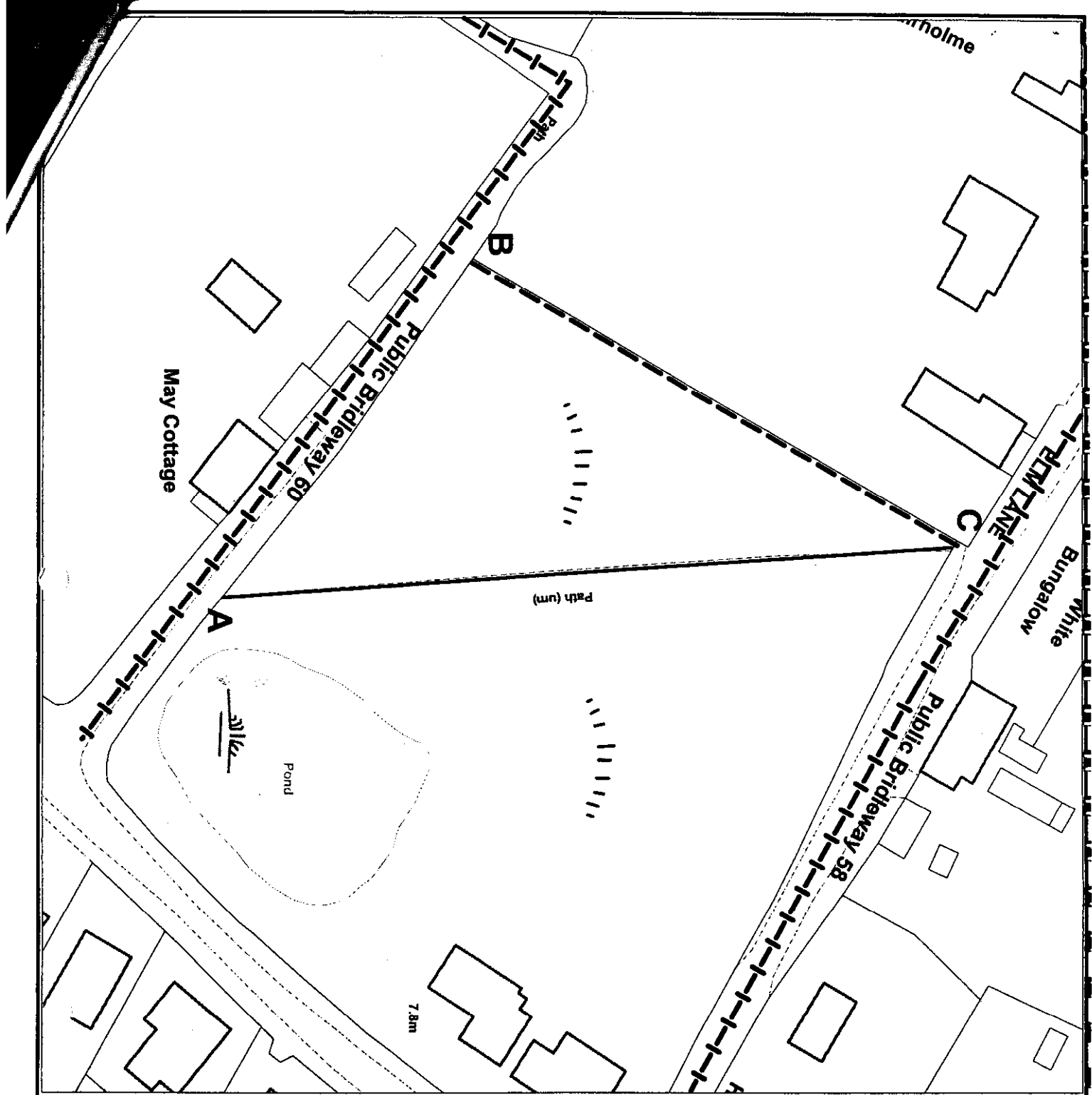
THE COMMON SEAL of
NORTH LINCOLNSHIRE COUNCIL
was hereunto affixed on the
in the presence of:

S. U. J. [Signature]

Dated: 15th October 2001




Seal No. 2639



A4 Printer Frame
 Map Area 196mm / 198mm

Notes

Rev No	Revision Details	Rev'd By	Rev Date
	 <i>Deal No 2639</i>		

P. U. Linn



Directorate of Environment and Public Protection

Environment Team

Director, E. Lodge, BA, DMA, MCIEH, MInstWM, MIHE

Project Title:
 Goxhill FP59

Drawing Title

Drawn by:

Date:

SCALE: 1:750

App'd by:

Based Upon the Ordnance Survey mapping with the permission of Ordnance Survey on behalf of the Controller of Her Majesty's Stationery Office.
 © Crown Copyright.

Unauthorised reproduction infringes Crown Copyright and may lead to prosecution or civil proceedings.
 NORTH LINCOLNSHIRE COUNCIL LA09062L 2001