

Wildlife and Countryside Act 1981

**County of Lincoln – Parts of Lindsey (Glanford
Brigg) Definitive Map and Statement**

**Definitive Map Modification (Public Footpath 176,
Flixborough) Order 2002(1)**



Wildlife and Countryside Act 1981

County of Lincoln – Parts of Lindsey (Glanford Brigg) Definitive Map and Statement

Definitive Map Modification (Public Footpath 176, Flixborough) Order 2002(1)

This order is made by North Lincolnshire Council under section 53(2)(b) of the Wildlife and Countryside Act 1981 ("the Act") because it appears to that authority that the County of Lincoln – Parts of Lindsey (Glanford Brigg) Definitive Map and Statement require modification in consequence of the occurrence of an event specified in section 53(3)(a)(i) – namely, the coming into operation of any enactment or instrument, or any other event, whereby a highway shown or required to be shown in the map and statement has been authorised to be stopped up, diverted, widened or extended – of the Act.

The authority have consulted every local authority whose area includes the land to which the order relates. North Lincolnshire Council hereby order that:

1. For the purposes of this order the relevant date is 17th September 2002.
2. The County of Lincoln – Parts of Lindsey (Glanford Brigg) Definitive Map and Statement shall be modified as described in the Schedule and shown on the map attached to the order.
3. This order shall take effect on the date it is made and may be cited as the Definitive Map Modification (Public Footpath 176, Flixborough) Order 2002(1).

SCHEDULE

Modification of Definitive Map

Description of path to be deleted

A 214-metre-long length of Public Footpath 176 leading in a south-westerly direction from Point A (grid reference SE87351495) at the rear of Church Farm to Point B (grid reference SE87181479) on the north side of the railway line.

A 530-metre-long length of Public Footpath 176 leading from Point C (grid reference SE87161474) in a generally south-easterly direction to Point G (grid reference SE87561434).

Description of path or way to be added

A 646-metre-long footpath leading from Point B (grid reference SE87181478) in a south-easterly direction along the southern side of the railway line for 112 metres to Point D (grid reference SE87281473); then leading in a south-westerly direction for 20 metres to Point E (grid reference SE87261472); then leading in a south-easterly direction for 446 metres along the north-eastern side of a fence to Point F (grid reference SE87611441); and then leading in a south-westerly direction for 88 metres along the eastern side of a fence to Point G (grid reference SE87561434).


The COMMON SEAL of
NORTH LINCOLNSHIRE COUNCIL
was hereunto affixed
in the presence of:

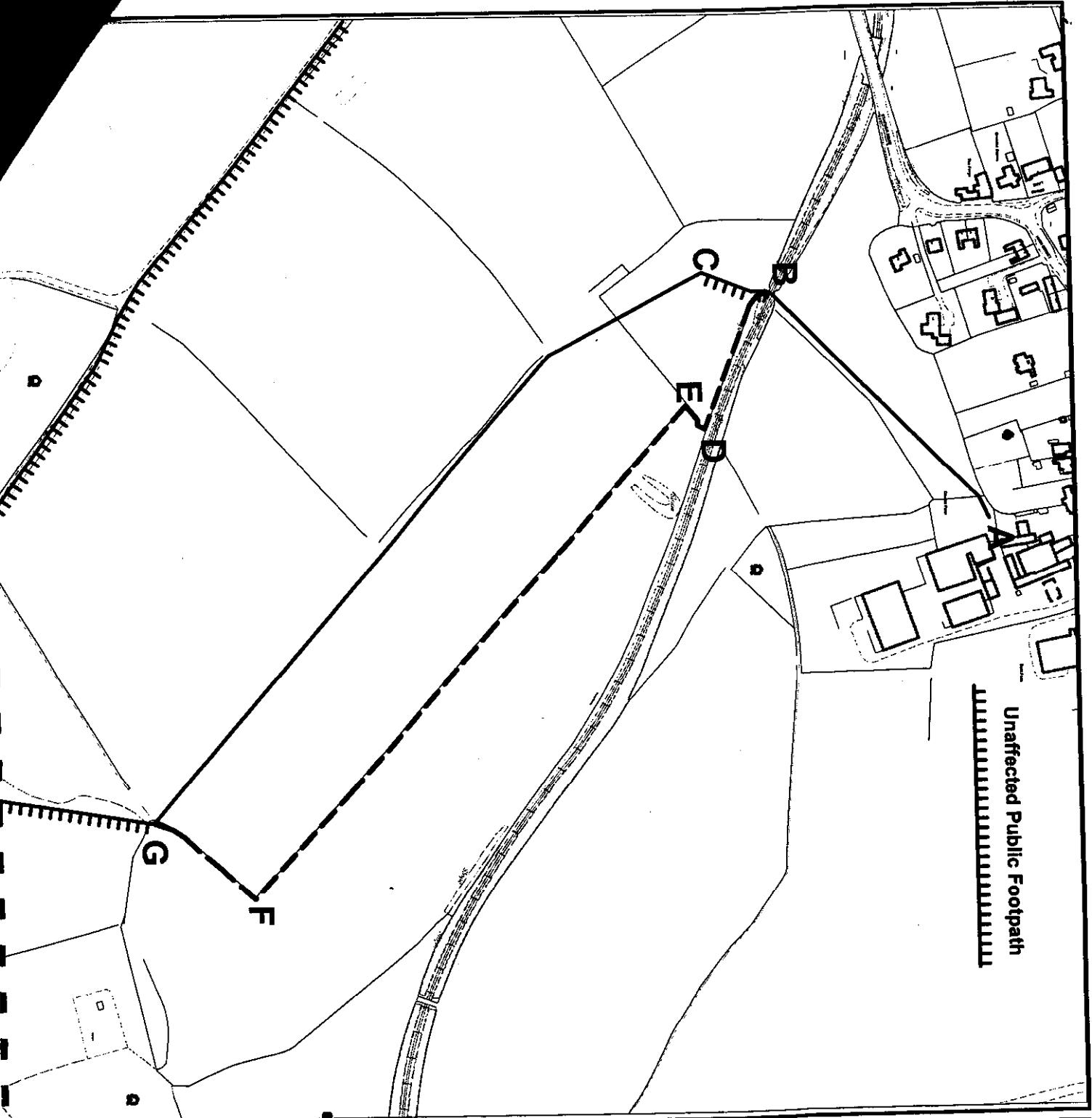


Authorised Signatory

Seal Number: 3084

Dated: 20 September 2002






A4

Printer Frame
Map Area 196mm / 196mm

Notes



Deal No. 3084

Rev No	Revision Details	Rev'd By	Rev Date



Directorate of Environment and Public Protection

Environment Team

Director, E. Lodge, BA, DMA, MCIH, MINSWM, MIHE

Project Title
Flixborough FP176

Drawing Title
Modification Order

Drawn by: _____ Date: _____

SCALE: 1:4,000 App'd by: _____

Based upon the Ordnance Survey mapping with the permission of Ordnance Survey on behalf of the Controller of Her Majesty's Stationery Office.
© Crown Copyright.

Unauthorised reproduction infringes Crown Copyright and may lead to prosecution or civil proceedings.
NORTH LINCOLNSHIRE COUNCIL LA090921 2002