

WILDLIFE AND COUNTRYSIDE ACT 1981
DEFINITIVE MAP MODIFICATION (Flixborough FP 166)
ORDER 2012



County of Lincoln – Parts of Lindsey (Glanford Brigg)
Definitive Map and Statement

Wildlife and Countryside Act 1981

County of Lincoln – Parts of Lindsey (Glanford Brigg) Definitive Map and Statement

Definitive Map Modification (Flixborough FP 166) Order 2012

This order is made by North Lincolnshire Council under section 53(2)(a) of the Wildlife and Countryside Act 1981 ("the Act") because it appears to that authority that the County of Lincoln – Parts of Lindsey (Glanford Brigg) Definitive Map and Statement require modification in consequence of the occurrence of an event specified in section 53(3)(a)(i) – the coming into operation of any enactment or instrument, or any other event whereby, a highway shown or required to be shown in the map and statement has been authorised to be stopped up, diverted, widened or extended.

The authority have consulted every local authority whose area includes the land to which the order relates. North Lincolnshire Council hereby order that:

1. For the purposes of this order the relevant date is 12 September 2012.
2. The County of Lincoln – Parts of Lindsey (Glanford Brigg) Definitive Map and Statement shall be modified as described in Part 1 of the Schedule and shown on the map attached to the order.
3. This order shall take effect on the date it is made and may be cited as the Definitive Map Modification (Flixborough FP 166) Order 2012.

**THE COMMON SEAL of
NORTH LINCOLNSHIRE COUNCIL**


Was hereunto affixed
In the presence of:

(Authorised signatory)



Seal Number: 7003

Dated: 5th October 2012



SCHEDULE

PART 1

Modification of Definitive Map

Description of path or way to be deleted

A –B as indicated on the map: A 646-metre-long section of path leading south-west from grid reference SE88101597 at the parish boundary with Burton upon Stather, to grid reference SE87811539.

C – D as indicated on the map: A 381-metre-long section of path leading west from grid reference SE87811523 and then south-west to a point adjoining Lodge Lane at grid reference SE87501507

Description of path or way to be added

E –B as indicated on the map: A 786-metre-long path leading west and then south from the parish boundary with Burton upon Stather at grid reference SE87681601, turning east and following a track before continuing along the track in a southerly direction to meet up with the existing path at grid reference SE87801539.

C – H as indicated on the map: A 147-metre-long section of path leading south from grid reference SE87811524, following a track to its junction with Lodge Lane at grid reference SE87821509.

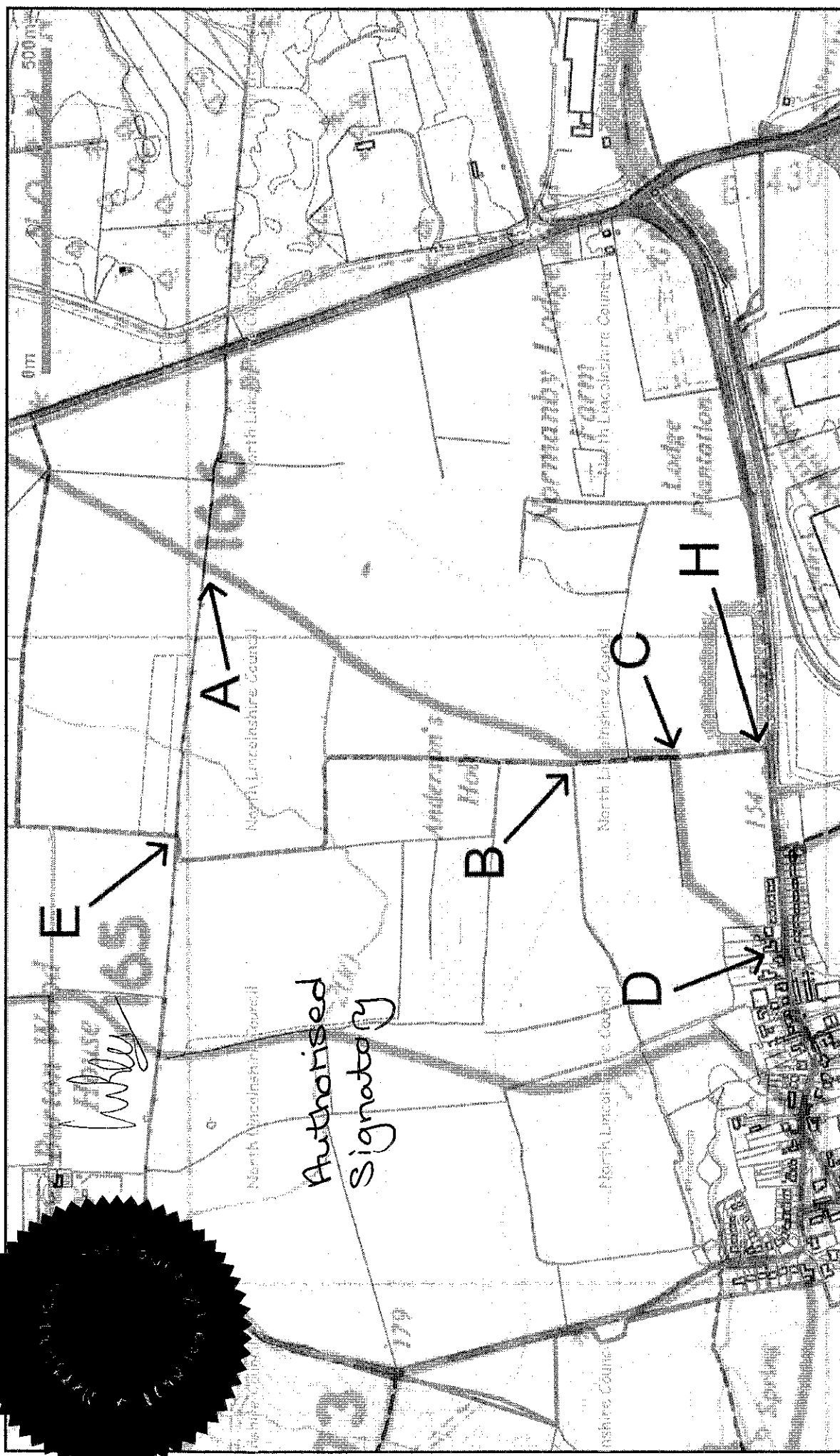

PART 2

Modification of Definitive Statement

Variation of particulars of path or way

A 1,086-metre-long footpath commencing at grid reference SE87681601 at the parish boundary with Burton upon Stather, leading west along a track, following it in a southerly direction, then east and turning south, following the track to its junction with Lodge Lane at grid reference SE87821509.

Seal No 7003




Authorised Signatory



© Crown copyright and database rights 2012 Ordnance Survey 0100023550

Title: DMMO Flixborough FP 166

Drawing No:	Version: 1
Drawn by: Naomi Boyd	Date: 12/08/2012
Scale @A4 1:8087	



Director of Places
Peter Williams
BSc,DMS,CEng,MEI,MCMI,AMIMechE

