

**Wildlife and Countryside Act 1981**

**County of Lincoln – Parts of Lindsey  
(Isle of Axholme) Definitive Map and  
Statement**

**Definitive Map Modification (Public  
Footpath 65, Epworth) Order 2004(1)**



**Wildlife and Countryside Act 1981**

**County of Lincoln – Parts of Lindsey (Isle of Axholme) Definitive Map and Statement**

**Definitive Map Modification (Public Footpath 65, Epworth) Order 2004(1)**

This order is made by North Lincolnshire Council under section 53(2)(b) of the Wildlife and Countryside Act 1981 ("the Act") because it appears to that authority that the County of Lincoln – Parts of Lindsey (Isle of Axholme) Definitive Map and Statement require modification in consequence of the occurrence of an event specified in section 53(3)(a)(i) – namely, the coming into operation of any enactment, or any other event, whereby a highway shown or required to be shown in the map and statement has been authorised to be stopped up, diverted, widened or extended – of the Act.

The authority have consulted every local authority whose area includes the land to which the order relates. North Lincolnshire Council hereby order that:

1. For the purposes of this order the relevant date is 7<sup>th</sup> October 2004.
2. The County of Lincoln – Parts of Lindsey (Isle of Axholme) Definitive Map and Statement shall be modified as described in Part 1 and Part 2 of the Schedule and shown on the map attached to the order.
3. This order shall take effect on the date it is made and may be cited as the Definitive Map Modification (Public Footpath 74, Epworth) Order 2004(1).

**SCHEDULE**

**PART 1**

**Modification of Definitive Map**

*Description of path to be deleted*

*A – C, as indicated on the map: a 195-metre-long footpath of a width of two metres running in a west-to-east direction from grid reference SE7684603337 to grid reference SE7703803361.*

*Description of path to be added*

*A – B, as indicated on the map: a 190-metre-long footpath of a width of two metres running in a west-to-east direction along the southern perimeter of the property known as Skyers Farm from grid reference SE7684603337 to grid reference SE7703603348.*

**B - C, as indicated on the map: a 15-metre-long footpath of a width of two metres running north from the south-east corner of the property known as Skyers Farm at grid reference SE7703603348 along that property's eastern boundary to its junction with Public Footpath 70 at grid reference SE7703803361.**

**PART 2**


**Modification of Definitive Statement**  
**Variation of particulars of path**  
A 205-metre-long footpath of a width of two metres from Point A (grid reference SE7684603337) via Point B (grid reference SE7703603348) to Point C (grid reference SE7703803361), as indicated on the map. A - B, in a west-to-east direction over a distance of 190 metres, follows the northern side of a fence and is bounded by a shelter belt of trees to its north; and B - C, in a south-to-north direction over a distance of 15 metres, runs to the east of farm outbuildings to Public Footpath 65's junction with Public Footpath 70.

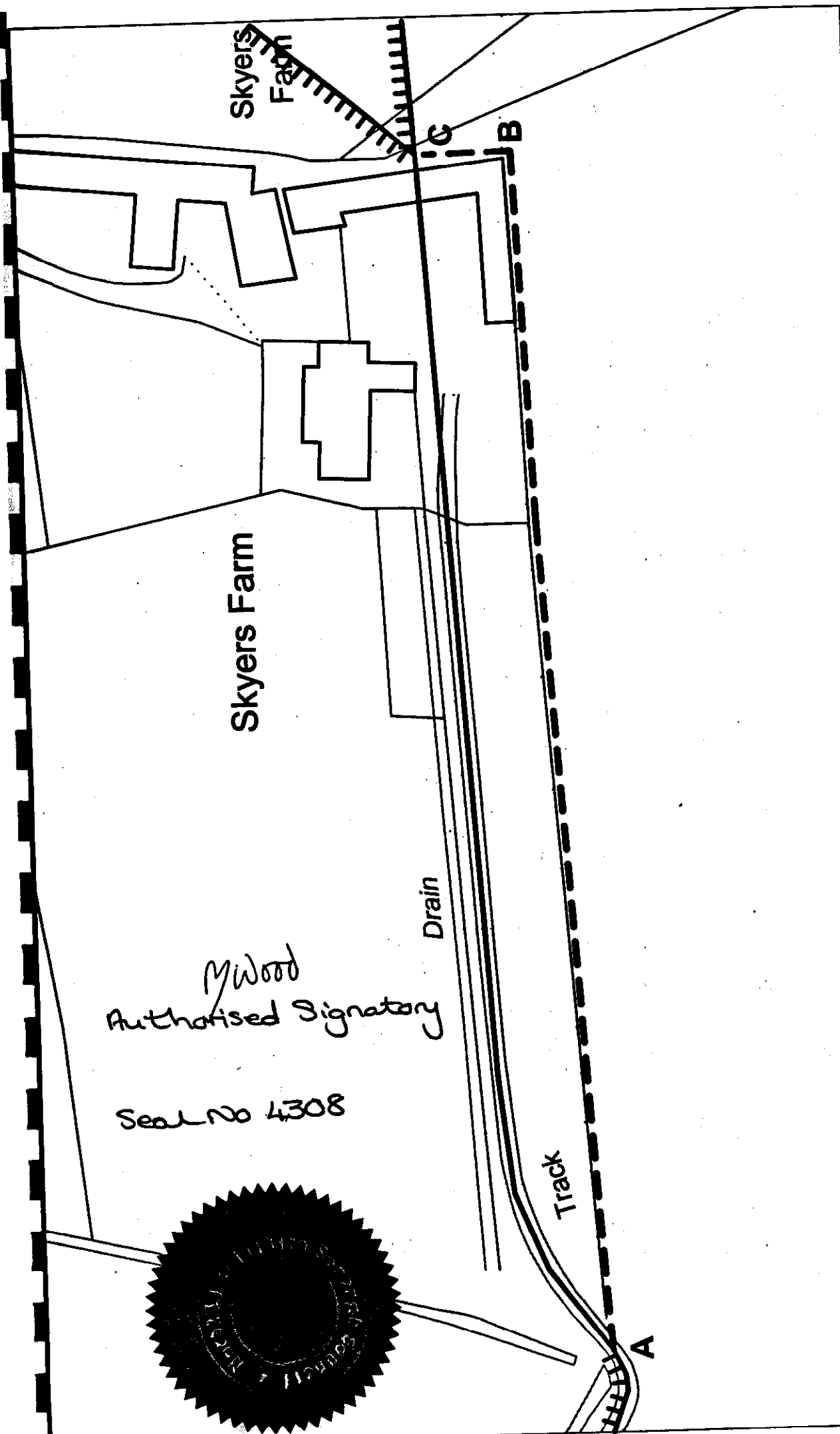
The COMMON SEAL of  
NORTH LINCOLNSHIRE COUNCIL  
was hereunto affixed  
in the presence of:

*M Wood*  
Authorised Signatory

Dated: 14th October 2004

Seal Number: 4308





Skyers Farm

Skyers Farm


Drain

Track

*M Wood*  
Authorised Signatory

Seal No 4308



<p><b>Planning and Regeneration Service</b> Head of Service, T Lyman (0300) 41 0171, MTRP</p>	
 <p><b>NORTH LINCOLNSHIRE COUNCIL</b></p>	
<p><b>Drawing Title: Epworth FP85</b></p>	
<p><b>Drawn by: CTW</b></p>	<p><b>Date: 07/10/2004</b></p>
<p><b>Scale: 1:800</b></p>	
<p>Based upon the Ordnance Survey mapping with the permission of Ordnance Survey on behalf of the Controller of Her Majesty's Stationary Office. © Crown Copyright. Unauthorized reproduction infringes Crown Copyright and may lead to prosecution or civil proceedings.</p> <p><b>NORTH LINCOLNSHIRE COUNCIL 100013349 2004</b></p>	
<p>The Ordnance Survey map data included within this publication is provided by North Lincolnshire Council under license from Ordnance Survey in order to fulfil its public function to act as a planning authority. Persons viewing this mapping should contact Ordnance Survey copyright for advice where they wish to license Ordnance Survey map data for their own use.</p>	

