

WILDLIFE AND COUNTRYSIDE ACT 1981

**DEFINITIVE MAP MODIFICATION (Public Footpath 82,
East Halton) ORDER 2005(1)**



**County of Lincoln – Parts of Lindsey (Glanford Brigg)
Definitive Map and Statement**

Description of path to be added

A – B as indicated on the map: A 120-metre-long footpath with a width of 0.9 metres commencing at the footbridge at grid reference TA1187419121, and proceeding along the northern boundary of a field clear of the bushes in a north-easterly direction to the north-eastern corner of the same field clear of the bushes at grid reference TA1197819180.

B – C as indicated on the map: A 86-metre-long footpath with a width of three feet commencing at the north-eastern corner of a field at grid reference TA1197819180, proceeding along the eastern boundary of the same field in a south-easterly direction to a gate proceeding a culvert to College Road at grid reference TA1204219123.

PART 2

Modification of Parts of Lindsey (Glanford Brigg) Definitive Map

Variation of particulars of path

A 218-metre-long footpath commencing on the eastern bank of East Halton Beck and the existing footpath at grid reference TA1187419121, and then along the northern boundary of the same field in a north-easterly direction to the north-eastern corner of the field clear of the bushes at grid reference TA1197819180, and then along the eastern boundary of the same field in a south-easterly direction to a gate proceeding a culvert to College Road at grid reference TA1204219123.

The footpath has a minimum width of 0.9 metres throughout.

THE COMMON SEAL of
NORTH LINCOLNSHIRE COUNCIL


Was hereto affixed

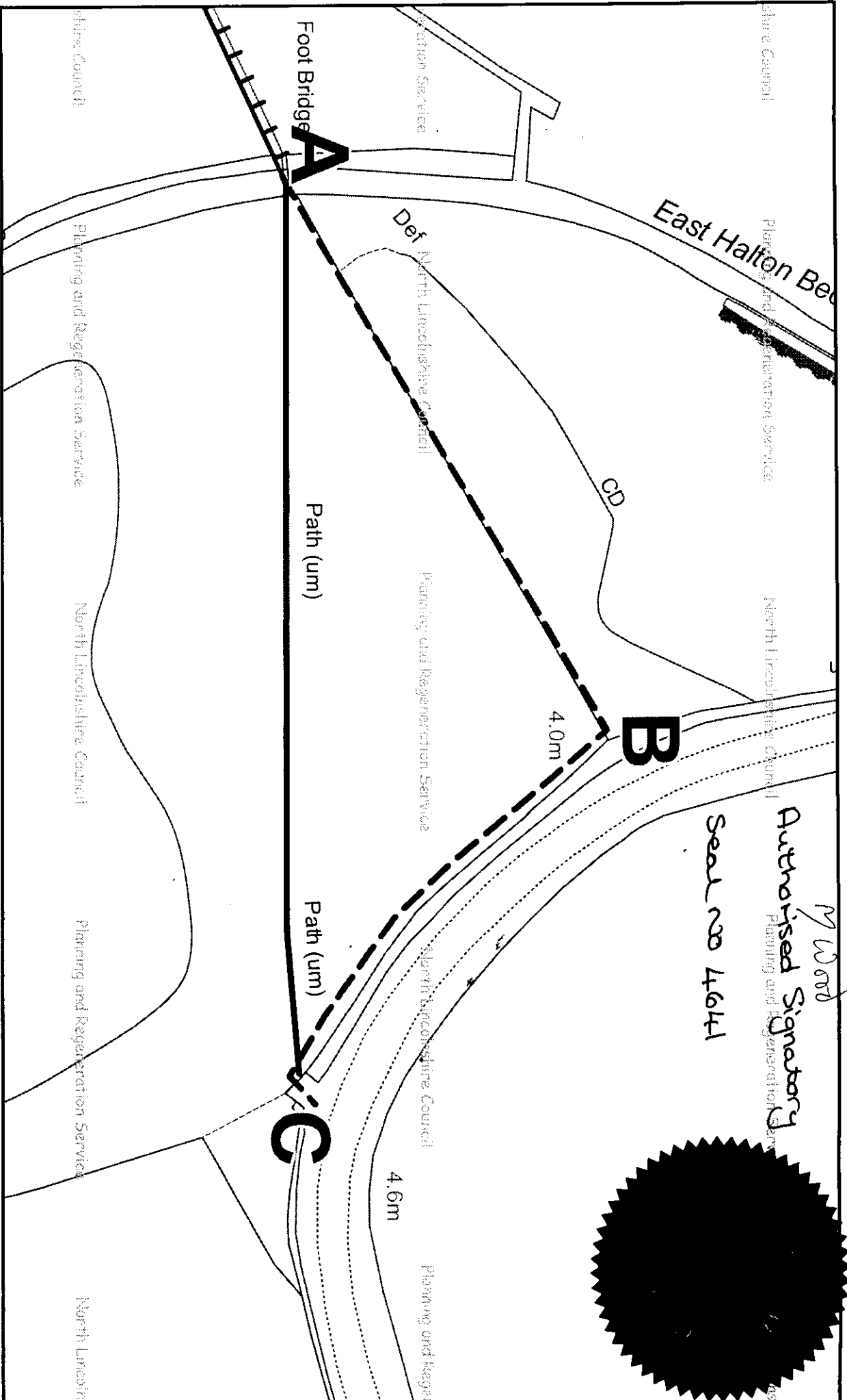
In the presence of:

M Wood
(Authorised signatory)


Seal No.: *4641*

Dated: *26th May 2005*





M Wood
 Authorised Signatory
 Seal no 4644
 Planning and Regeneration Service



Based upon the Ordnance Survey mapping with the permission of
 Ordnance Survey on behalf of the Controller of Her Majesty's Stationery Office
 © Crown Copyright.
 Unauthorised reproduction infringes Crown Copyright
 and may lead to prosecution or civil proceedings.

NORTH LINCOLNSHIRE COUNCIL 100013349 2005

Drawing Title: East Halton 82

Drawn by: TT

Date: 11/05/2005

Scale: 1:1,000

OS Grid Ref: TA1197519126

The Ordnance Survey map data included within this publication is provided by North Lincolnshire Council
 and may be used for other purposes only if they wish to license Ordnance Survey map data for their own use.



Planning and Regeneration Service

Head of Service,
 T Lyman BSc(Hons), DipT, MRPI