

**Wildlife and Countryside Act 1981**

**County of Lincoln – Parts of  
Lindsey (Glanford Brigg)**

**Definitive Map Modification (Public  
Footpath 172, Burton upon Stather)  
Order 2008(2)**



## **Wildlife and Countryside Act 1981**

### **County of Lincoln – Parts of Lindsey (Glanford Brigg) Definitive Map and Statement**

#### **"Definitive Map Modification (Public Footpath 172, Burton upon Stather) Order 2008(2)"**

This order is made by North Lincolnshire Council under section 53(2)(b) of the Wildlife and Countryside Act 1981 ("the Act") because it appears to that authority that the County of Lincoln – Parts of Lindsey (Glanford Brigg) Definitive Map and Statement require modification in consequence of the occurrence of an event specified in section 53(3)(c)(i) – namely, the discovery of evidence which (when considered with all other evidence available to them) shows that a right of way which is not shown in the map and statement subsists or is reasonably alleged to subsist over land in the area to which the map relates, being a right of way such that the land over which the right subsists is a public path, a restricted byway or, subject to section 54A, a byway open to all traffic – of the Act.

The authority have consulted every local authority whose area includes the land to which the order relates. North Lincolnshire Council hereby order that:

1. For the purposes of this order the relevant date is 3 January 2008.
2. The County of Lincoln – Parts of Lindsey (Glanford Brigg) Definitive Map and Statement shall be modified as described in Part 1 and Part 2 of the Schedule and shown on the map attached to the order.
3. This order shall take effect on the date it is confirmed and may be cited as the "Definitive Map Modification (Public Footpath 172, Burton upon Stather) Order 2008(2)".

#### **SCHEDULE**

##### **PART 1**

##### **Modification of Definitive Map**

##### *Description of path to be added*

*A – B, as indicated on the map: a 42-metre-long footpath with a width of 1.8 to two metres commencing on Hillcrest Drive at grid reference SE8695917538 and proceeding in a southerly direction between 14 Hillcrest Drive and 14 Linton Rise on the one side and 16 Hillcrest Drive and 16 Linton Rise on the other to Linton Rise at grid reference SE8695617496.*

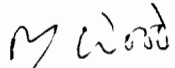
PART 2

Modification of Definitive Statement

*Variation of particulars of path*


A 42-metre-long tarmacked footpath with a width of 1.8 to two metres commencing on Hillcrest Drive at grid reference SE8695917538 and proceeding in a southerly direction between 14 Hillcrest Drive and 14 Linton Rise on the one side and 16 Hillcrest Drive and 16 Linton Rise on the other to Linton Rise at grid reference SE8695617496.

The COMMON SEAL of  
NORTH LINCOLNSHIRE COUNCIL  
was hereunto affixed  
in the presence of:

  
(authorised signatory)

Dated: 11th January 2008

Seal Number: 5671





**Wildlife and Countryside Act 1981  
County of Lincoln, Parts of Lindsey (Glanford Brigg)**


**“Definitive Map Modification (Public Footpath 172, Burton upon  
Stather) Order 2008(2)”**

**Confirmation of Order**

THE COMMON SEAL of  
NORTH LINCOLNSHIRE COUNCIL  
was hereto affixed  
in the presence of:

*M Wood*

(Authorised signatory)



Seal No.: 5789

Dated:

*19th June 2008*