

Wildlife and Countryside Act 1981

County of Lincoln – Parts of Lindsey (Glanford Brigg)

Definitive Map Modification (Public Footpath 172, Burton upon Stather) Order 2008(1)



Wildlife and Countryside Act 1981

County of Lincoln – Parts of Lindsey (Glanford Brigg) Definitive Map and Statement

"Definitive Map Modification (Public Footpath 172, Burton upon Stather) Order 2008(1)"

This order is made by North Lincolnshire Council under section 53(2)(b) of the Wildlife and Countryside Act 1981 ("the Act") because it appears to that authority that the County of Lincoln – Parts of Lindsey (Glanford Brigg) Definitive Map and Statement require modification in consequence of the occurrence of an event specified in section 53(3)(c)(i) – namely, the discovery of evidence which (when considered with all other evidence available to them) shows that a right of way which is not shown in the map and statement subsists or is reasonably alleged to subsist over land in the area to which the map relates, being a right of way such that the land over which the right subsists is a public path, a restricted byway or, subject to section 54A, a byway open to all traffic – of the Act.

The authority have consulted every local authority whose area includes the land to which the order relates. North Lincolnshire Council hereby order that:

1. For the purposes of this order the relevant date is 3 January 2008.
2. The County of Lincoln – Parts of Lindsey (Glanford Brigg) Definitive Map and Statement shall be modified as described in Part 1 and Part 2 of the Schedule and shown on the map attached to the order.
3. This order shall take effect on the date it is confirmed and may be cited as the "Definitive Map Modification (Public Footpath 172, Burton upon Stather) Order 2008(1)".

SCHEDULE

PART 1

Modification of Definitive Map

Description of path to be added

A – B, as indicated on the map: a 38-metre-long footpath with a width of 1.8 to 1.9 metres commencing on Hillcrest Drive at grid reference SE8704417548 and proceeding in a first north-easterly then north-north-easterly direction between 5 Hillcrest Drive and 2 Normanby Road on the one side and 7 Hillcrest Drive on the other direction to its junction with Public Footpath 170 at grid reference SE8706517579.

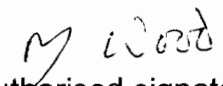
PART 2

Modification of Definitive Statement

Variation of particulars of path


A 38-metre-long tarmacked footpath with a width of 1.8 to 1.9 metres commencing on Hillcrest Drive at grid reference SE8704417548 and proceeding in a first north-easterly then north-north-easterly direction between 5 Hillcrest Drive and 2 Normanby Road on the one side and 7 Hillcrest Drive on the other direction to its junction with Public Footpath 170 at grid reference SE8706517579.

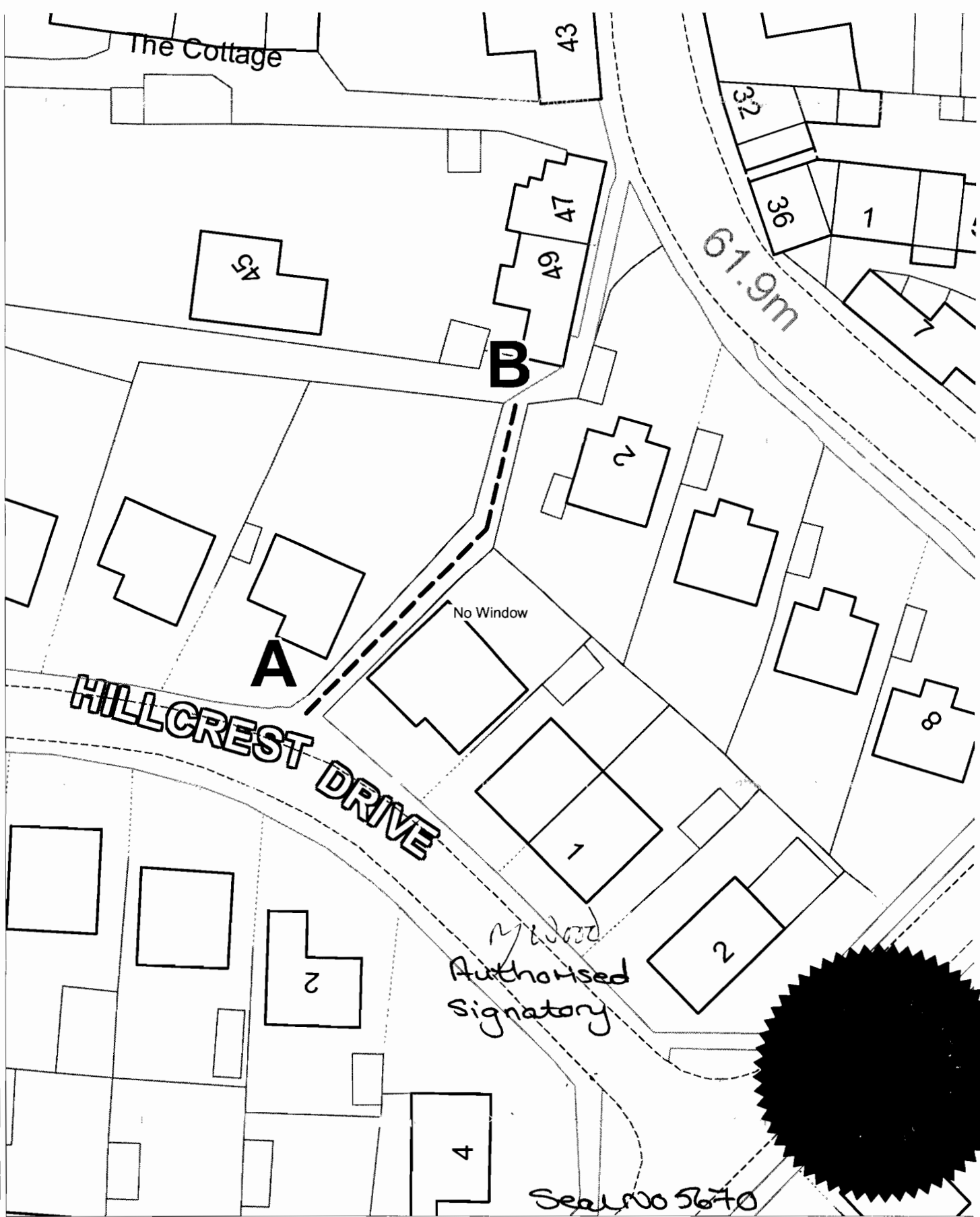
The COMMON SEAL of
NORTH LINCOLNSHIRE COUNCIL
was hereunto affixed
in the presence of:


(authorised signatory)

Dated: 11th January 2008

Seal Number: 5670





Drawing Title: Burton FP172(1) DMMO

OS Grid Ref: grid_text

Drawn by: CTW

Scale: 1:500

Date: 17 October 2007



Based upon the Ordnance Survey mapping with the permission of Ordnance Survey on behalf of the Controller of Her Majesty's Stationery Office © Crown Copyright

Unauthorised reproduction infringes Crown Copyright and may lead to prosecution or civil proceedings.

NORTH LINCOLNSHIRE COUNCIL 100013349 2007



Highways and Planning Service

Service Director,
G Popple


The Ordnance Survey map data included within this publication is provided by North Lincolnshire Council under license from Ordnance Survey in order to fulfil its public function to act as a highways and planning authority. Persons viewing this mapping should contact Ordnance Survey copyright for advice where they wish to license Ordnance Survey map data for their own use

**Wildlife and Countryside Act 1981
County of Lincoln, Parts of Lindsey (Glanford Brigg)**

**“Definitive Map Modification (Public Footpath 172, Burton upon
Stather) Order 2008(1)”**

Confirmation of Order

THE COMMON SEAL of
NORTH LINCOLNSHIRE COUNCIL
was hereto affixed
in the presence of:



M Wood
(Authorised signatory)

Seal No.: 5788

Dated: 19th June 2008