

WILDLIFE AND COUNTRYSIDE ACT 1981
DEFINITIVE MAP MODIFICATION
(Public Footpath 229, Broughton) ORDER 2008(2)



County of Lincoln – Parts of Lindsey
(Glanford Brigg)
Definitive Map and Statement

Wildlife and Countryside Act 1981

County of Lincoln - Parts of Lindsey (Glanford Brigg) Definitive Map and Statement

Definitive Map Modification (Public Footpath 229 Broughton) Order 2008(2)

This order is made by North Lincolnshire Council under section 53(2)(b) of the Wildlife and Countryside Act 1981 ("the Act") because it appears to that authority that the County of Lincoln - Parts of Lindsey (Glanford Brigg) Definitive Map and Statement require modification in consequence of the occurrence of an event specified in section 53(3)(a)(i) - namely, the coming into operation of any enactment or instrument, or any other event, whereby a highway shown or required to be shown in the map or statement has been authorised to be stopped up, diverted, widened or extended – of the Act.

North Lincolnshire Council hereby order that:

1. For the purposes of this order the relevant date is 4th January 2008.
2. The "County of Lincoln - Parts of Lindsey (Glanford Brigg) Definitive Map and Statement" shall be modified as described in Part 1 and Part 2 of the Schedule and shown on the map attached to the order.
3. This order shall take effect on the date it is made and may be cited as the Definitive Map Modification (Public Footpath 229 Broughton) Order 2008(1).

SCHEDULE

PART 1

Modification of The County of Lincoln - Parts of Lindsey (Glanford Brigg) Definitive Map

Description of path to be added

C – B as indicated on the map: a 37-metre-long footpath with a width of 2 metres commencing on the B1208 at grid reference SE98340758, and proceeding in an easterly direction along the southern side of a garden wall that forms the southern boundary of a property known as The Maltkiln to a point at grid reference SE98380759, as indicated on the map.

PART 2

Modification of The County of Lincoln - Parts of Lindsey (Glanford Brigg) Parts
of Lindsey (Glanford Brigg) Definitive Statement

Variation of particulars of path


A 37-metre-long footpath with a width of 2 metres commencing on the B1208 at grid reference SE98340759, and proceeding in an easterly direction along the southern side of a garden wall that forms the southern boundary of a property known as The Maltkiln to a point south of a garden gate, being on the northern boundary of a field, at grid reference SE98380759, as indicated on the map.

**THE COMMON SEAL of
NORTH LINCOLNSHIRE COUNCIL**

Was hereto affixed


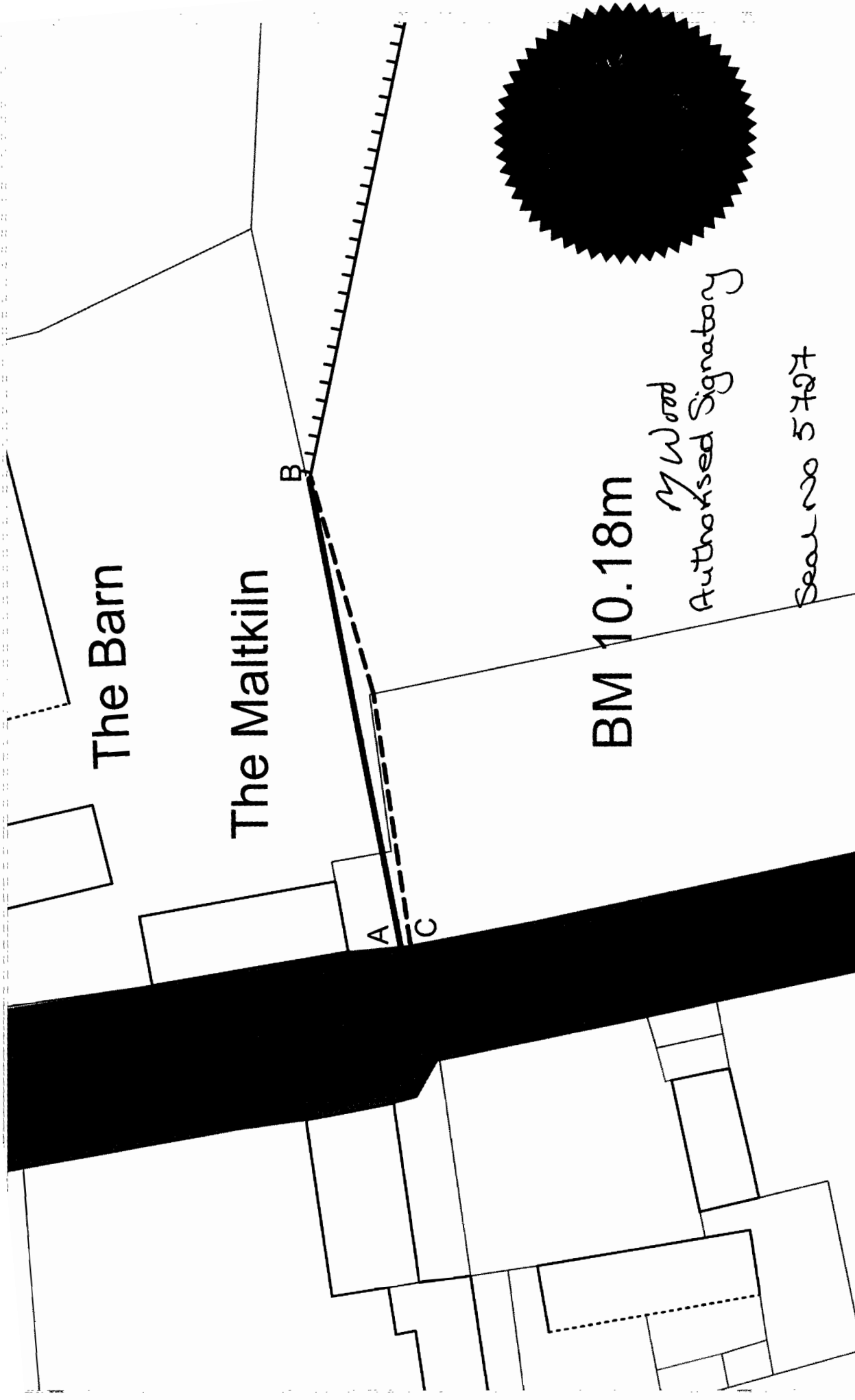
In the presence of:

M Wood
(Authorised signatory)



Seal Number: *5727*

Dated: *28th March 2008*



N

Based upon the Ordnance Survey mapping with the permission of Ordnance Survey on behalf of the Controller of Her Majesty's Stationery Office.
© Crown Copyright.
Unauthorised reproduction infringes Crown Copyright and may lead to prosecution or civil proceedings.

NORTH LINCOLNSHIRE COUNCIL 100013349 2007

Drawing Title: Public Footpath 229 Broughton
 Drawn by: AG
 Date: date_text
 Scale: 1:400
 OS Grid Ref: grid_text

NORTH LINCOLNSHIRE COUNCIL

Highways and Planning Service
 Head of Service,
 G Popple

The Ordnance Survey map data included within this publication is provided by North Lincolnshire Council under license from Ordnance Survey in order to fulfil its public function to act as a highways and planning authority. Persons viewing this mapping should contact Ordnance Survey copyright for advice where they wish to license Ordnance Survey map data for their own use.