

**WILDLIFE AND COUNTRYSIDE ACT 1981**  
**DEFINITIVE MAP MODIFICATION**  
**(Public Footpath 229, Broughton) ORDER 2008(1)**



**County of Lincoln – Parts of Lindsey**  
**(Glanford Brigg)**  
**Definitive Map and Statement**

## **Wildlife and Countryside Act 1981**

### **County of Lincoln - Parts of Lindsey (Glanford Brigg) Definitive Map and Statement**

#### **Definitive Map Modification (Public Footpath 229 Broughton) Order 2008(1)**

This order is made by North Lincolnshire Council under section 53(2)(b) of the Wildlife and Countryside Act 1981 ("the Act") because it appears to that authority that the County of Lincoln - Parts of Lindsey (Glanford Brigg) Definitive Map and Statement require modification in consequence of the occurrence of an event specified in section 53(3)(a)(i) - namely, the coming into operation of any enactment or instrument, or any other event, whereby a highway shown or required to be shown in the map or statement has been authorised to be stopped up, diverted, widened or extended – of the Act.

North Lincolnshire Council hereby order that:

1. For the purposes of this order the relevant date is 4th January 2008.
2. The "County of Lincoln - Parts of Lindsey (Glanford Brigg) Definitive Map and Statement" shall be modified as described in Part 1 of the Schedule and shown on the map attached to the order.
3. This order shall take effect on the date it is made and may be cited as the Definitive Map Modification (Public Footpath 229 Broughton) Order 2008(1).

### **SCHEDULE**

#### **PART 1**

#### **Modification of The County of Lincoln - Parts of Lindsey (Glanford Brigg) Definitive Map**

##### **Description of path to be deleted**

A – B as indicated on the map: a 40-metre-long footpath commencing on the B1208 at grid reference SE98340759, and proceeding in an easterly direction along the northern side of a garden wall that forms the southern boundary of a property known as The Maltkiln, continuing via a garden gate to a point just beyond the garden gate at grid reference SE98380759.


**THE COMMON SEAL of  
NORTH LINCOLNSHIRE COUNCIL**

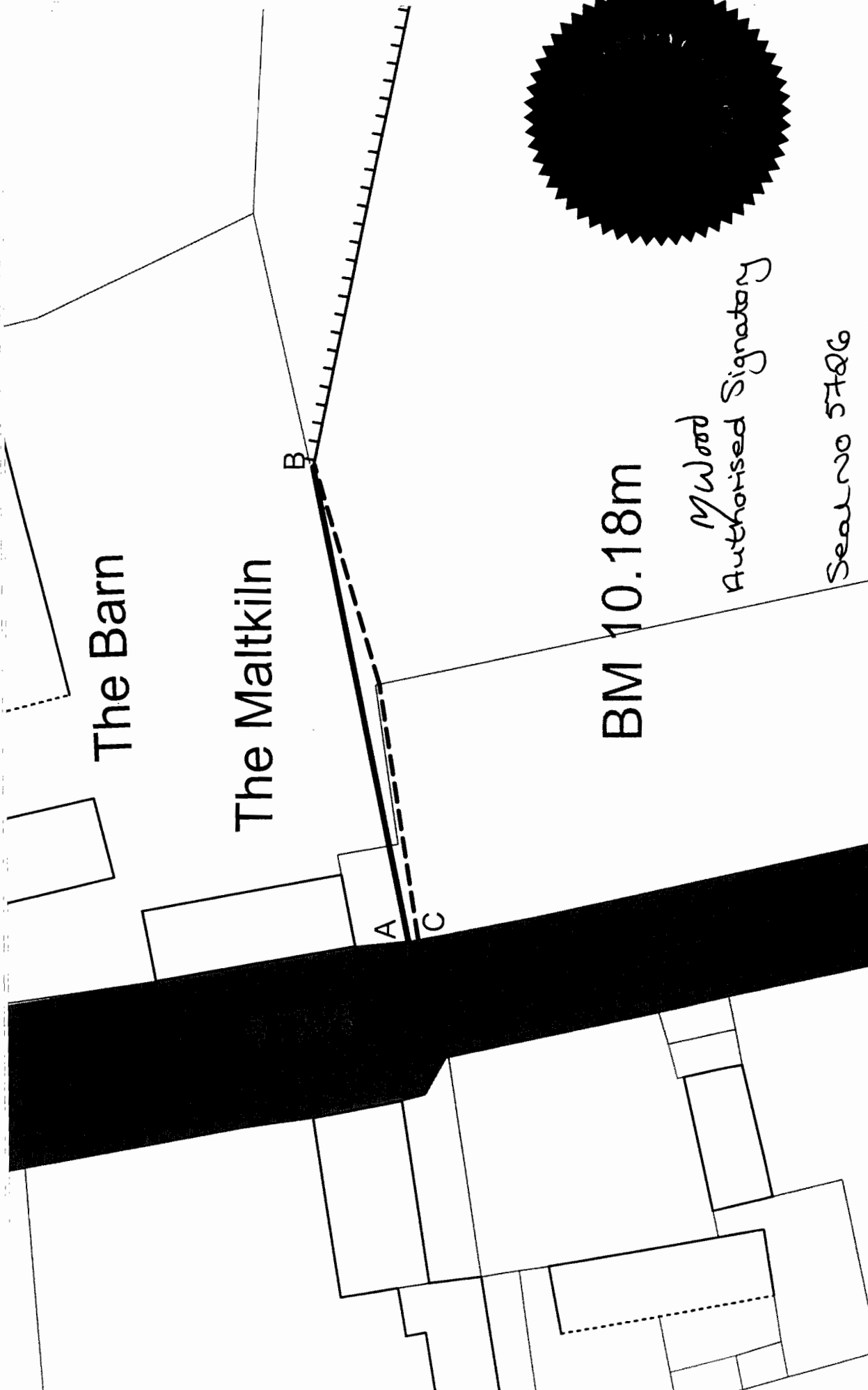
Was hereto affixed  
In the presence of:

*M Wood*  
(Authorised signatory)

Seal Number: *5726*

Dated: *28th March 2008*





The Barn

The Malkiln

BM 10.18m

M Wood  
Authorised Signatory

Seal no 5706

Based upon the Ordnance Survey mapping with the permission of  
Ordnance Survey on behalf of the Controller of Her Majesty's Stationery Office,  
© Crown Copyright.

Unauthorised reproduction infringes Crown Copyright  
and may lead to prosecution or civil proceedings.

NORTH LINCOLNSHIRE COUNCIL 100013349 2007

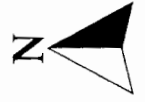
Drawing Title: Public Footpath 229 Broughton

Drawn by: AG

Date: date\_text

Scale: 1:400

OS Grid Ref: grid\_text



The Ordnance Survey map data included within this publication is provided by North Lincolnshire Council under license from Ordnance Survey in order to fulfil its public function to act as a highways and planning authority. Persons viewing this mapping should contact Ordnance Survey copyright for advice where they wish to license Ordnance Survey map data for their own use.



Highways and Planning Service  
Head of Service,  
G Popple