

**WILDLIFE AND COUNTRYSIDE ACT 1981**

**DEFINITIVE MAP MODIFICATION (Public Footpath  
Broughton, 218 ) Order 2004(1)**



**County of Lincoln – Parts of Lindsey (Glanford Brigg)  
Definitive Map and Statement**

**Wildlife and Countryside Act 1981**

**County of Lincoln – Parts of Lindsey (Glanford Brigg) Definitive Map and Statement**

**Definitive Map Modification (Public Footpath 218, Broughton) Order 2004(1)**

This order is made by North Lincolnshire Council under section 53(2)(a) of the Wildlife and Countryside Act 1981 ("the Act") because it appears to that authority that the County of Lincoln – Parts of Lindsey (Glanford Brigg) Definitive Map and Statement require modification in consequence of the occurrence of an event specified in section 53(3)(a)(i) – namely, the coming into operation of any enactment or instrument, or any other event, whereby a highway shown or required to be shown in the map or statement has been authorised to be stopped up, diverted, widened or extended – of the Act.

The authority have consulted every local authority whose area includes the land to which the order relates. North Lincolnshire Council hereby order that:

1. For the purposes of this order the relevant date is 20<sup>th</sup> December 2004.
2. The County of Lincoln – Parts of Lindsey (Glanford Brigg) Definitive Map and Statement shall be modified as described in Part 1 and Part 2 of the Schedule and shown on the map attached to the order.
3. This order shall take effect on the date it is made and may be cited as the Definitive Map Modification (Public Footpath 218, Broughton) Order 2004(1).

**SCHEDULE**

**PART 1**

**Modification of Parts of Lindsey (Glanford Brigg) Definitive Map**

*Description of path to be deleted*

A 155-metre-long footpath commencing at grid reference SE9636209514 (Point A) that leads in a south-westerly direction for 125 metres to grid reference SE9625409461 (Point C), then continuing in a north-north-westerly direction for 30 metres to grid reference SE9624409489 (Point B) as indicated on the map.

*Description of path to be added*

A 125-metre-long footpath commencing at grid reference SE9636209514 (Point A) heading in a westerly direction and curving in a south-westerly direction to grid reference SE9624409489 (Point B) as indicated on the map. The footpath has a minimum width of 2 metres throughout.

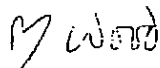
**PART 2**

**Modification of Parts of Lindsey (Glanford Brigg) Definitive Statement**

*Variation of particulars of path*


A 125-metre-long enclosed footpath commencing at FP218 in East Wood, grid reference SE9636209514 heading in a westerly direction and curving in a south-westerly direction to connect with FP215 at grid reference SE9624409489. The footpath has a minimum width of 2 metres throughout.

THE COMMON SEAL of  
NORTH LINCOLNSHIRE COUNCIL  
Was hereto affixed  
In the presence of:

  
(Authorised signatory)

Seal No.: 4407

Dated: 23rd December 2004




A4 Plotter Frame



The Ordnance Survey map data included within this publication is provided by North Lincolnshire Council under license from Ordnance Survey in order to fulfil its public function to act as a planning authority.

Persons viewing this mapping should contact Ordnance Survey for advice where they wish to transfer Ordnance Survey map data for their own use.

SEAL:



*M Ward*

Authorised Signatory:

Seal Number: **4407** Dated:

Planning and Regeneration Service

Head of Service, T Lyman  
BSc(Hons), DipTP, MRTPI



Project Title

Definitive Map Modification Order

Drawing Title

Broughton FP218

2004(1)

Key:

Right of Way to be retained

Right of Way to be deleted

Right of Way to be added

SCALE:

1:1250

Drawn by:

TT

Date:

19/02/2004

Based upon the Ordnance Survey mapping with the permission of Ordnance Survey on behalf of the Controller of Her Majesty's Stationery Office.  
© Crown Copyright.

Unauthorised reproduction infringes Crown Copyright and may lead to prosecution or civil proceedings.

NORTH LINCOLNSHIRE COUNCIL LA09062L 2004

