

WILDLIFE AND COUNTRYSIDE ACT 1981
DEFINITIVE MAP MODIFICATION
(Public Footpath 198 Bottesford) ORDER 2007(3)



County of Lincoln – Parts of Linsey
(Glanford Brigg)
Definitive Map and Statement

Wildlife and Countryside Act 1981

County of Lincoln - Parts of Lindsey (Glanford Brigg) Definitive Map and Statement

**Definitive Map Modification (Public Footpath 198 Bottesford)
Order 2007(3)**

This order is made by North Lincolnshire Council under section 53(2)(a) of the Wildlife and Countryside Act 1981 ("the Act") because it appears to that authority that the County of Lincoln - Parts of Lindsey (Glanford Brigg) Definitive Map and Statement require modification in consequence of the occurrence of an event specified in section 53(3)(a)(i) - namely, the coming into operation of any enactment or instrument, or any other event, whereby a highway shown or required to be shown in the map and statement has been authorised to be stopped up, diverted, widened or extended – of the Act.

The authority have consulted every local authority whose area includes the land to which the order relates. North Lincolnshire Council hereby order that:

1. For the purposes of this order the relevant date is 29th June 2007.
2. The County of Lincoln - Parts of Lindsey (Glanford Brigg) Definitive Map and Statement shall be modified as described in Part 1 and Part 2 of the Schedule and shown on the map attached to the order.

This order shall take effect on the date it is made and may be cited as the Definitive Map Modification (Public Footpath 198 Bottesford) Order 2007(3).

SCHEDULE

PART 1

Modification of Parts of Lindsey (Glanford Brigg) Definitive Map

Description of path to be deleted

A – B as indicated on the map: A 42-metre-long footpath commencing on the junction of Cherry Mount and Timberlands adjacent to a property known as No.25 Timberlands at grid reference SE9006407535 and proceeding in a northerly direction to its junction with the remaining footpath at the north-eastern corner of a property known as No.4 Cherry Mount at grid reference SE9007007576.

Description of path to be added

C – D as indicated on the map: A 32-metre-long footpath with a width of 1.8 metres commencing on a highway known as Timberlands at a point adjacent to the northern boundary of a property known as No.32 Timberlands adjacent to the north-west corner at grid reference SE9006207519, proceeding over the footway along the south side of Timberlands in an easterly direction to a point on the same highway adjacent to the north-west corner of a property known as No.36 Timberlands at grid reference SE9009207529.

E – B as indicated on the map: A 40-metre-long footpath with a width of 1.9 metres commencing on the north side of a highway known as Timberlands at a point adjacent to the south-east corner of a property known as No.25 Timberlands at grid reference SE9008907541 and proceeding along a line adjacent to the eastern side of properties known as No.25 Timberlands, No.2 Cherry Mount and No.4 Cherry Mount in a north-westerly direction to its junction with the existing footpath at a point adjacent to the north-eastern corner of a property known as No.4 Cherry Mount at grid reference SE9007007576.

PART 2

Modification of Parts of Lindsey (Glanford Brigg) Definitive Statement


Variation of particulars of path

A 72-metre-long footpath with a width of 1.8 and 1.9 metres commencing on a highway known as Timberlands at a point adjacent to the northern boundary of a property known as No.32 Timberlands at grid reference SE9006207519 and proceeding over the footway along the south side of Timberlands in an easterly direction to a point on the same highway adjacent to the north-west corner of a property known as No.36 Timberlands at grid reference SE9009207529 and then northwards along a line adjacent to the eastern side of properties known as No.25 Timberlands, No.2 Cherry Mount and No.4 Cherry Mount to its junction with the existing footpath at a point adjacent to the north-eastern corner of a property known as No.4 Cherry Mount at grid reference SE9007007576.

**THE COMMON SEAL of
NORTH LINCOLNSHIRE COUNCIL**

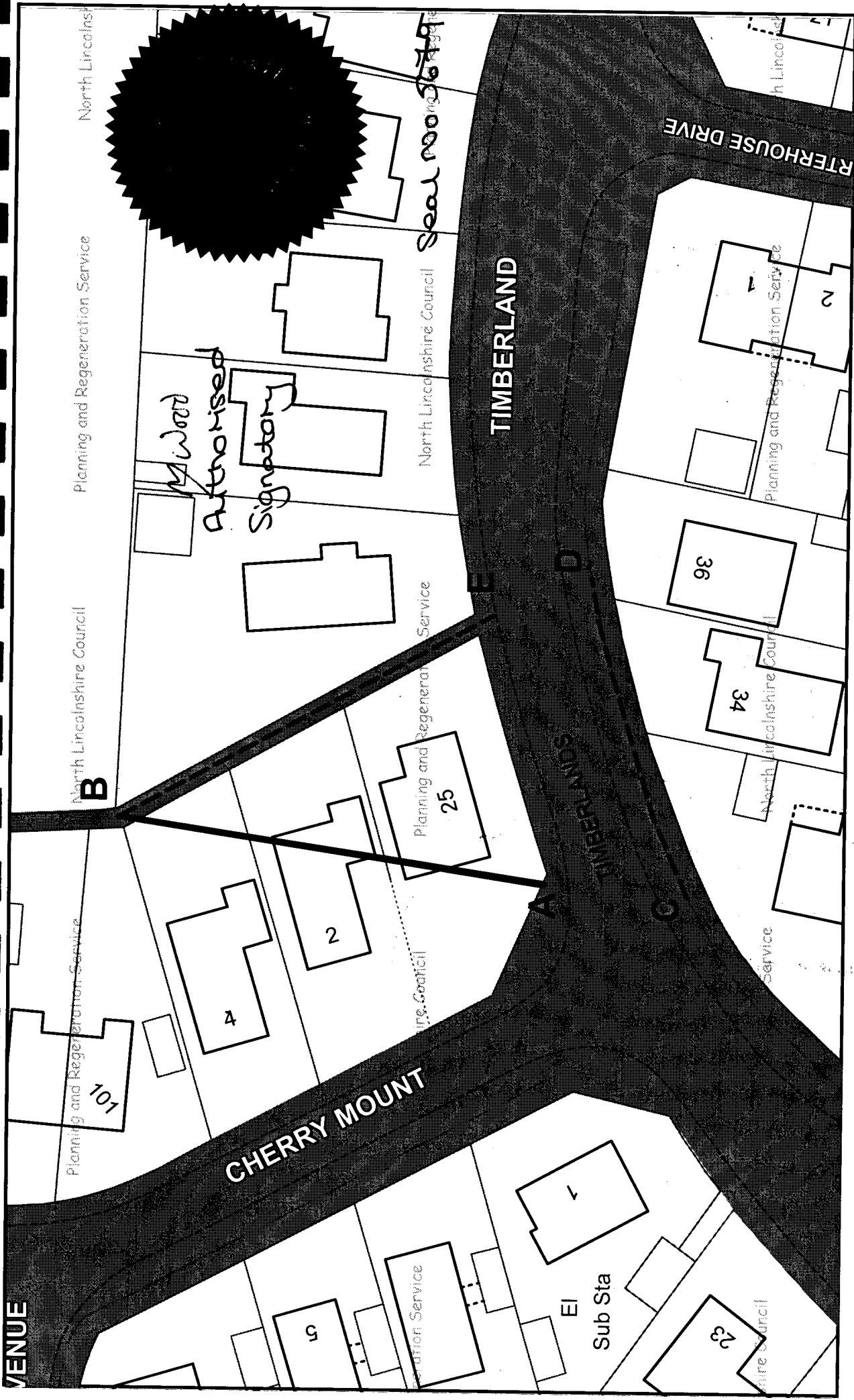
Was hereunto affixed
In the presence of:

M Wood
(Authorised signatory)



Seal Number: *5079*

Dated: *15th January 2008*



North Lincolnshire

Planning and Regeneration Service

North Lincolnshire Council

Planning and Regeneration Service

VENUE

Wood
Authorised
Signatory

Seal 0005679

North Lincolnshire Council

Planning and Regeneration Service

North Lincolnshire Council

TIMBERLAND

TIMBERLANDS

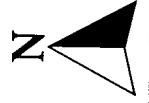
RTERHOUSE DRIVE

Planning and Regeneration Service

North Lincolnshire Council

Planning and Regeneration Service

North Lincolnshire Council



Based upon the Ordnance Survey mapping with the permission of Ordnance Survey on behalf of the Controller of Her Majesty's Stationery Office. © Crown Copyright.

Unauthorised reproduction infringes Crown Copyright and may lead to prosecution or civil proceedings.

NORTH LINCOLNSHIRE COUNCIL 100013349 2005

Drawing Title: Footpath 198 Bottesford

Drawn by: AG

Scale: 1:500

Date: 25.11.05



Planning and Regeneration Service

Head of Service,

T Lyman BSc(Hons), DipTP, MRTPI

The Ordnance Survey map data included within this publication is provided by North Lincolnshire Council under license from Ordnance Survey in order to fulfil its public function to act as a planning authority. Persons viewing this mapping should contact Ordnance Survey copyright for advice where they wish to license Ordnance Survey map data for their own use.