

WILDLIFE AND COUNTRYSIDE ACT 1981

**DEFINITIVE MAP MODIFICATION (Public Footpath 196,
Bottesford) Order 2004(1)
(Legal Event Order)**



**County of Lincoln – Parts of Lindsey (Glanford Brigg)
Definitive Map and Statement**

Wildlife and Countryside Act 1981

County of Lincoln – Parts of Lindsey (Glanford Brigg) Definitive Map and Statement

Definitive Map Modification (Public Footpath 196, Bottesford) Order 2004(1)

This order is made by North Lincolnshire Council under section 53(2)(b) of the Wildlife and Countryside Act 1981 ("the Act") because it appears to that authority that the County of Lincoln – Parts of Lindsey (Glanford Brigg) Definitive Map and Statement require modification in consequence of the occurrence of an event specified in section 53(3)(a)(i) – namely, a highway shown or required to be shown in the map and statement has been authorised to be stopped up, diverted, widened or extended – of the Act.

The authority have consulted every local authority whose area includes the land to which the order relates. North Lincolnshire Council hereby order that:

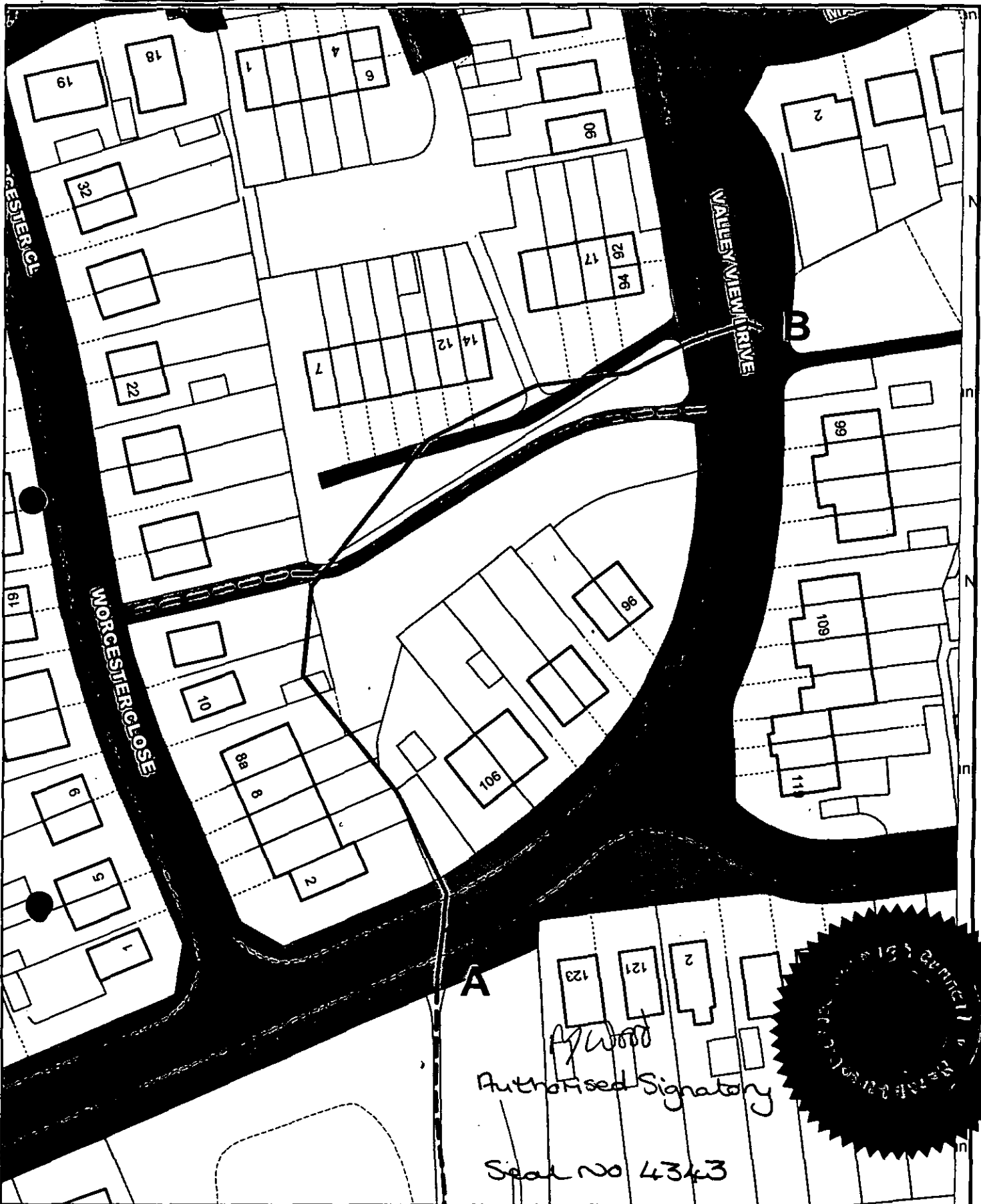
1. For the purposes of this order the relevant date is 1st November 2004.
2. The County of Lincoln – Parts of Lindsey (Glanford Brigg) Definitive Map and Statement shall be modified as described in Part 1 of the Schedule and shown on the map attached to the order.
3. This order shall take effect on the date it is made and may be cited as the Definitive Map Modification (Public Footpath 196, Bottesford) Order 2004(1).



SCHEDULE

Part 1 Modification of Definitive Map

Description of path or way to be deleted

Point A – B as indicated on the map: a 144-metre-long public footpath leading in a generally north-westerly direction from the southern side of Valley View Drive at grid reference SE8956006623 to a point in the rear garden of a property at 10, Worcester Close, at grid reference SE8953906666, via the eastern boundaries of properties 2, 4 and 6, Worcester Close, and across the rear gardens of 8 and 8a, Worcester Close; then continuing in a generally north-easterly direction into the rear garden of a property at 12, Worcester Close, then exiting that garden at its north-eastern corner to cross the public footpath between Worcester Close and Valley View Drive before continuing to a point on the eastern side of Valley View Drive at grid reference SE8960606718 via public open space and the front gardens of properties 11, 12, 14, 15 and 16, Conference Court.



| | | | |
|---|---|--|------------------|
| Drawing Title: Public Footpath 196, Bottesford | Drawn by: TT | Scale: 1:750 | Date: 28/10/2004 |
|  <p>Based upon the Ordnance Survey mapping with the permission of Ordnance Survey on behalf of the Controller of Her Majesty's Stationery Office. © Crown Copyright.</p> <p>Unauthorised reproduction infringes Crown Copyright and may lead to prosecution or civil proceedings.</p> <p>NORTH LINCOLNSHIRE COUNCIL 100013349 2004</p> |  <p>NORTH LINCOLNSHIRE COUNCIL</p> | <p>Planning and Regeneration Service Head of Service, T Lyman BSc(Hons), DipTP, MRTPI</p> | |
| <p>The Ordnance Survey map data included within this publication is provided by North Lincolnshire Council under license from Ordnance Survey in order to fulfil its public function to act as a planning authority. Persons viewing this mapping should contact Ordnance Survey copyright for advice where they wish to license Ordnance Survey map data for their own use.</p> | | | |

**THE COMMON SEAL of
NORTH LINCOLNSHIRE COUNCIL**
Was hereunto affixed
in the presence of:

M Wood
(Authorised signatory)

Dated: *5th November 2004*

Seal No: *4343*

