

Wildlife and Countryside Act 1981

**County of Lincoln – Parts of
Lindsey (Glanford Brigg)**

**Definitive Map Modification (Public
Footpath 190, Bottesford) Order
2012(1)**



Wildlife and Countryside Act 1981

County of Lincoln, Parts of Lindsey (Glanford Brigg), Definitive Map and Statement

"Definitive Map Modification (Public Footpath 190, Bottesford) Order 2012(1)"

This order is made by North Lincolnshire Council under section 53(2)(a) of the Wildlife and Countryside Act 1981 ("the Act") because it appears to that authority that the "County of Lincoln, Parts of Lindsey (Glanford Brigg)" definitive map and statement require modification in consequence of the occurrence of an event specified in section 53(3)(a)(i) – namely, the coming into operation of any enactment or instrument, or any other event, whereby a highway shown or required to be shown in the map and statement has been authorised to be stopped up – of the Act.

1. For the purposes of this order the relevant date is 17 May 2012.
2. The County of Lincoln, Parts of Lindsey (Glanford Brigg), Definitive Map and Statement shall be modified as described in the Schedule and shown on the map attached to the order.
3. This order shall take effect on the date it is made and may be cited as the "Definitive Map Modification (Public Footpath 190, Bottesford) Order 2012(1)".


The COMMON SEAL of
NORTH LINCOLNSHIRE COUNCIL
was hereunto affixed
in the presence of:

(authorised signatory)



Dated:

Seal Number: 6893



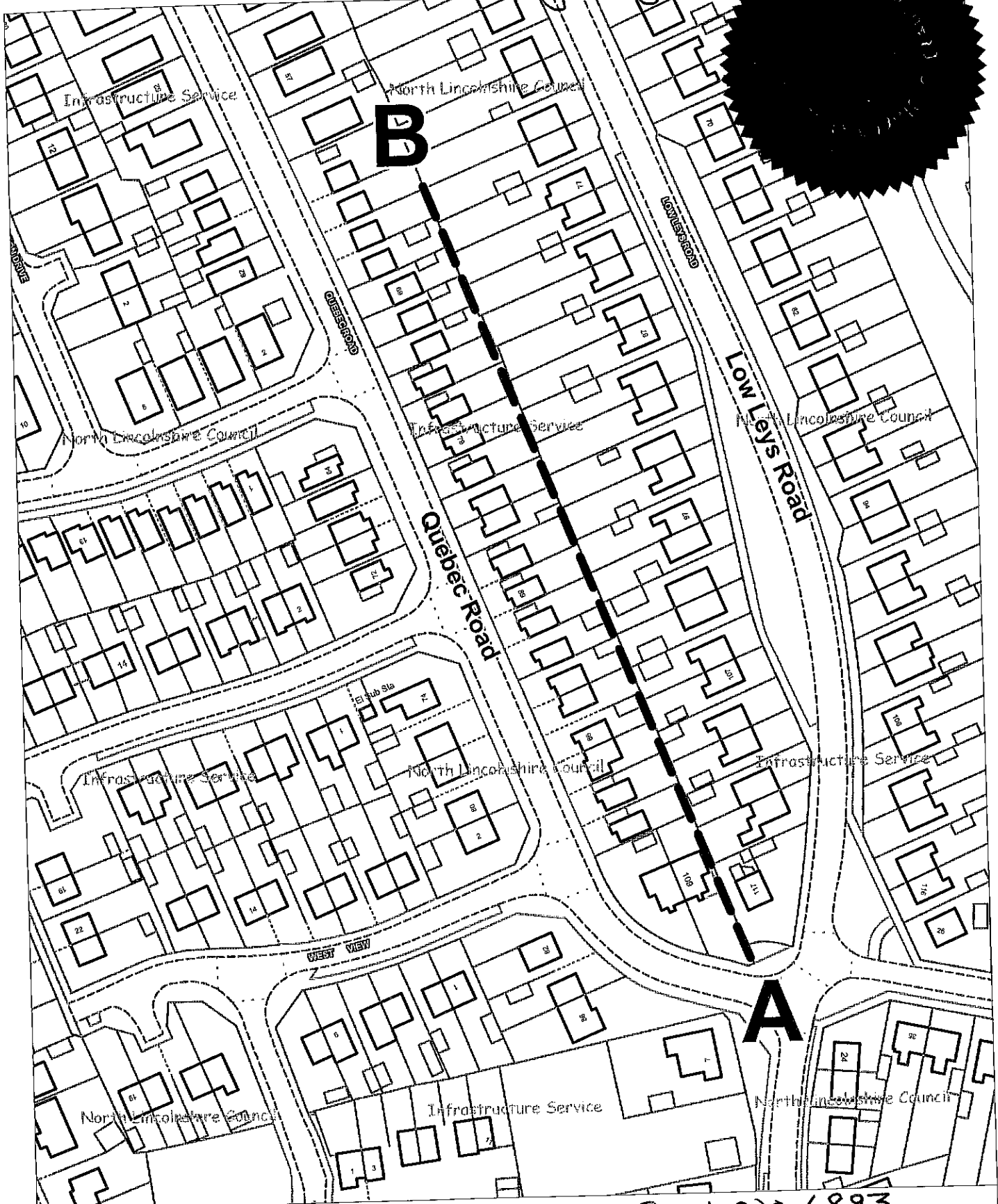

SCHEDULE

Modification of Definitive Map

Description of path to be deleted

A – B, as indicated on the map: an approximately 208-metre-long footpath with an undefined width commencing adjacent to the south-east corner of property number 109 Quebec Road at grid reference SE88350715 and leading north north west to a point adjacent to the north-east corner of property number 65 Quebec Road at grid reference SE88270734.

Wisey
Authorised Signatory



Seal No 6893

Drawing Title: title_text

OS Grid Ref: SE88380728

Drawn by: CTW

Scale: 1:1,250

Date: 17/05/2012



Based upon the Ordnance Survey mapping with the permission of Ordnance Survey on behalf of the Controller of Her Majesty's Stationary Office. © Crown Copyright.

Unauthorised reproduction infringes Crown Copyright and may lead to prosecution or civil proceedings.

NORTH LINCOLNSHIRE COUNCIL 0100023560 2011



Infrastructure Service

Director,

Peter Williams BSc, DMS, CEng, MEI, MCMi, AMIMechE

The Ordnance Survey map data included within this publication is provided by North Lincolnshire Council under license from Ordnance Survey in order to fulfil its public function to act as a highways and planning authority. Persons viewing this mapping should contact Ordnance Survey copyright for advice where they wish to license Ordnance Survey map data for their own use.