

WILDLIFE AND COUNTRYSIDE ACT 1981
DEFINITIVE MAP MODIFICATION (Belton FP39) ORDER
2011 (2)



County of Lincoln – Parts of Lindsey (Glanford Brigg)
Definitive Map and Statement

Wildlife and Countryside Act 1981

County of Lincoln – Parts of Lindsey (Glanford Brigg) Definitive Map and Statement

Definitive Map Modification (Belton FP39) Order 2011 (2)

This order is made by North Lincolnshire Council under section 53(2)(a) of the Wildlife and Countryside Act 1981 ("the Act") because it appears to that authority that the County of Lincoln – Parts of Lindsey (Glanford Brigg) Definitive Map and Statement require modification in consequence of the occurrence of an event specified in section 53(3)(a)(iii) – the coming into operation of any enactment or instrument, or any other event, whereby a new right of way has been created over land in the area to which the map relates, being a right of way such that the land over which the right subsists is a public path or a restricted byway.

The authority have consulted every local authority whose area includes the land to which the order relates. North Lincolnshire Council hereby order that:

1. For the purposes of this order the relevant date is 11th November 2011.
2. The County of Lincoln – Parts of Lindsey (Glanford Brigg) Definitive Map and Statement shall be modified as described in Parts 1 & 2 of the Schedule and shown on the map attached to the order.
3. This order shall take effect on the date it is made and may be cited as the Definitive Map Modification (Belton FP 39) Order 2011 (2).

**THE COMMON SEAL of
NORTH LINCOLNSHIRE COUNCIL**


Was hereunto affixed
In the presence of:

(Authorised signatory)



Seal Number: 6750

Dated: 18th November 2011



SCHEDULE

PART 1

Modification of Definitive Map

Description of path or way to be added

A – B *as indicated on the map*: Commencing at grid reference SE77640622 and leading south for a distance of 12 metres

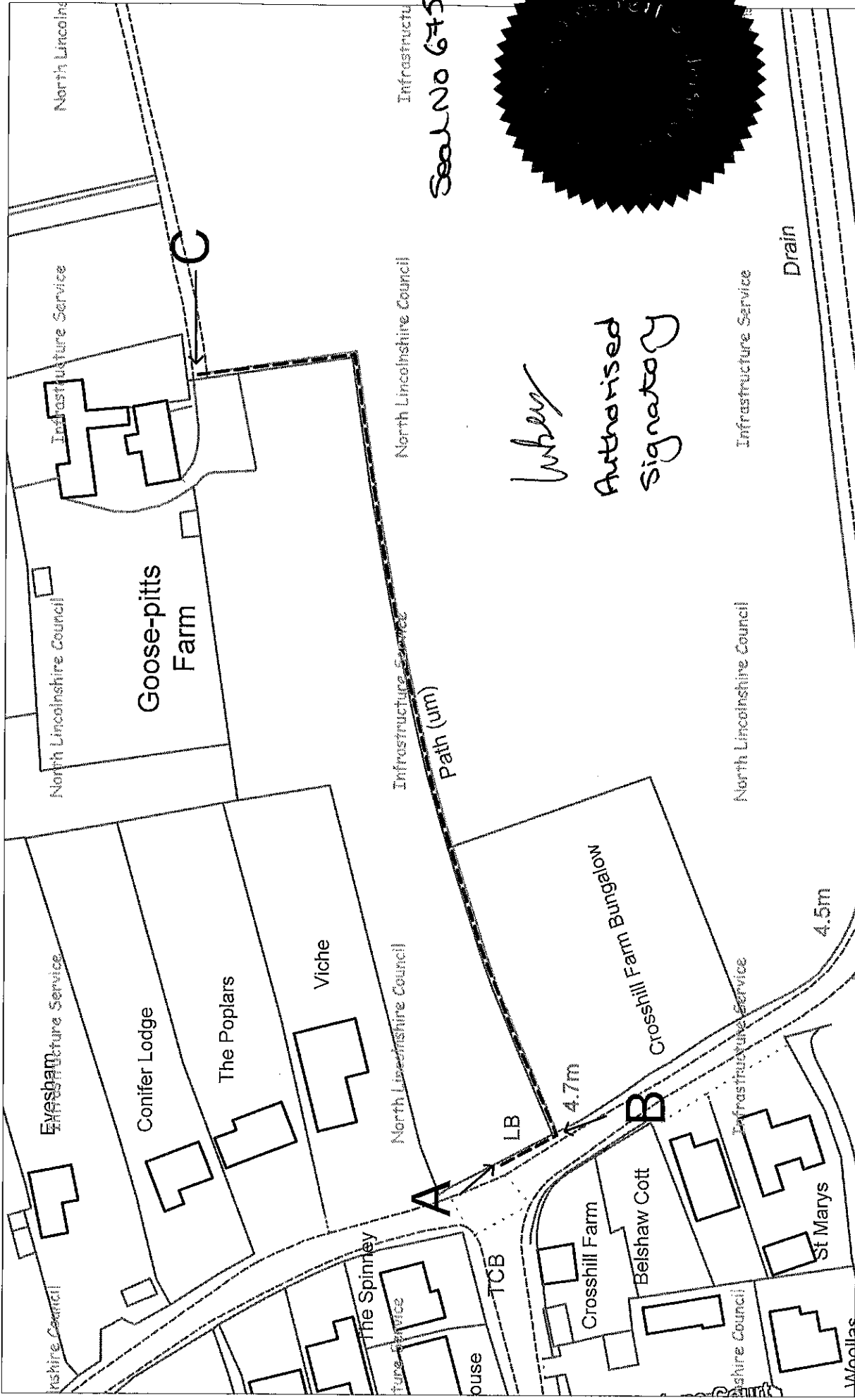
B – C *as indicated on the map*: Leading from grid reference SE77640621 in a north-easterly direction along a defined track for a distance of 156 metres then turning north and following the track for a further 30 metres to grid reference SE77790628 where it joins the existing public footpath.

PART 2


Modification of Definitive Statement

Variation of particulars of path or way

A 196-metre-long footpath commencing at grid reference SE77640622 and leading south to grid reference SE77640621 then north-east along a defined track before turning north and following the track to its junction with the existing public footpath at grid reference SE77790628.



Seal No 6750



Whaley
 Authorised
 Signatory

<p>Based upon the Ordnance Survey mapping with the permission of Ordnance Survey on behalf of the Controller of Her Majesty's Stationery Office. © Crown Copyright. Unauthorised reproduction infringes Crown Copyright and may lead to prosecution or civil proceedings.</p> <p>NORTH LINCOLNSHIRE COUNCIL 0100023560 2011</p>		<p>Drawing Title: Belton FP 39 (2)</p>
<p>Drawn by: NB</p>	<p>Date: 14/11/2011</p>	<p>Infrastructure Service Director, Peter Williams Bsc, DMS, CEng, MEng, MCM, AMIMechE</p>
<p>Scale: 1:1,000</p>	<p>OS Grid Ref: SE7720624</p>	
<p>The Ordnance Survey map data included within this publication is provided by North Lincolnshire Council under license from Ordnance Survey in order to fulfil its public function to act as a highways and planning authority. Persons viewing this mapping should contact Ordnance Survey copyright for advice where they wish to license Ordnance Survey map data for their own use.</p>		

