

Wildlife and Countryside Act 1981

**County of Lincoln – Parts of Lindsey (Isle of
Axholme) Definitive Map and Statement**

**Definitive Map Modification (Byway Open to All
Traffic 23, Belton) Order 2001**

North Lincolnshire Council

Wildlife and Countryside Act 1981

County of Lincoln – Parts of Lindsey (Isle of Axholme) Definitive Map and Statement

Definitive Map Modification (Byway Open to All Traffic 23, Belton) Order 2001

This order is made by North Lincolnshire Council under section 53(2)(b) of the Wildlife and Countryside Act 1981 ("the Act") because it appears to that authority that the County of Lincoln – Parts of Lindsey (Isle of Axholme) Definitive Map and Statement require modification in consequence of the occurrence of an event specified in section 53(3)(c)(ii), namely, the discovery by the authority of evidence which (when considered with all other relevant evidence available to them) shows that a highway shown in the map and statement as a highway of a particular description ought to be there shown as a highway of a different description, of the Act.

The authority have consulted with every local authority whose area includes the land to which the order relates. North Lincolnshire Council hereby order that:

1. For the purposes of this order the relevant date is 31st May 2001.
2. The County of Lincoln – Parts of Lindsey (Isle of Axholme) Definitive Map and Statement shall be modified as described in Part 1 and Part 2 of the Schedule and shown on the map attached to the order.
3. This order shall take effect on the date it is confirmed and may be cited as the Definitive Map Modification (Byway Open to All Traffic 23, Belton) Order 2001.

SCHEDULE

PART 1

Modification of Definitive Map

Description of public right of way to be upgraded

The upgrading to public byway open to all traffic of a public footpath running from Point A for 310 metres, over an approximate width of seven metres, to Point B; then continuing for 370 metres, over an approximate width of 11 metres, drain to the north side included, via Point C to Point D.

PART 2

Modification of Definitive Statement

Variation of particulars of path or way


Commencing at Westgate Road (grid reference SE77110744), the lane known as Green Lane proceeds in a generally northerly direction over an approximate width of seven metres for approximately 310 metres to grid reference SE77110771; and then follows a generally easterly direction over an approximate width of eleven metres, the drain to the north side included, for approximately 270 metres to its junction with Public Footpath 23 at grid reference SE77380777; and then continues in a south-easterly direction for approximately 100 metres to its junction with Public Footpath 144 (Bird Lane) and Public Footpath 24 at grid reference SE77480773.

The COMMON SEAL of
NORTH LINCOLNSHIRE COUNCIL
was hereunto affixed
in the presence of:



Authorized Signatory

Dated: *31st July 2001*



Seal No. 2525

Wildlife and Countryside Act 1981
Confirmation of Order
Byway Open to All Traffic 23, Belton


THE COMMON SEAL of
NORTH LINCOLNSHIRE COUNCIL
was hereunto affixed
in the presence of:

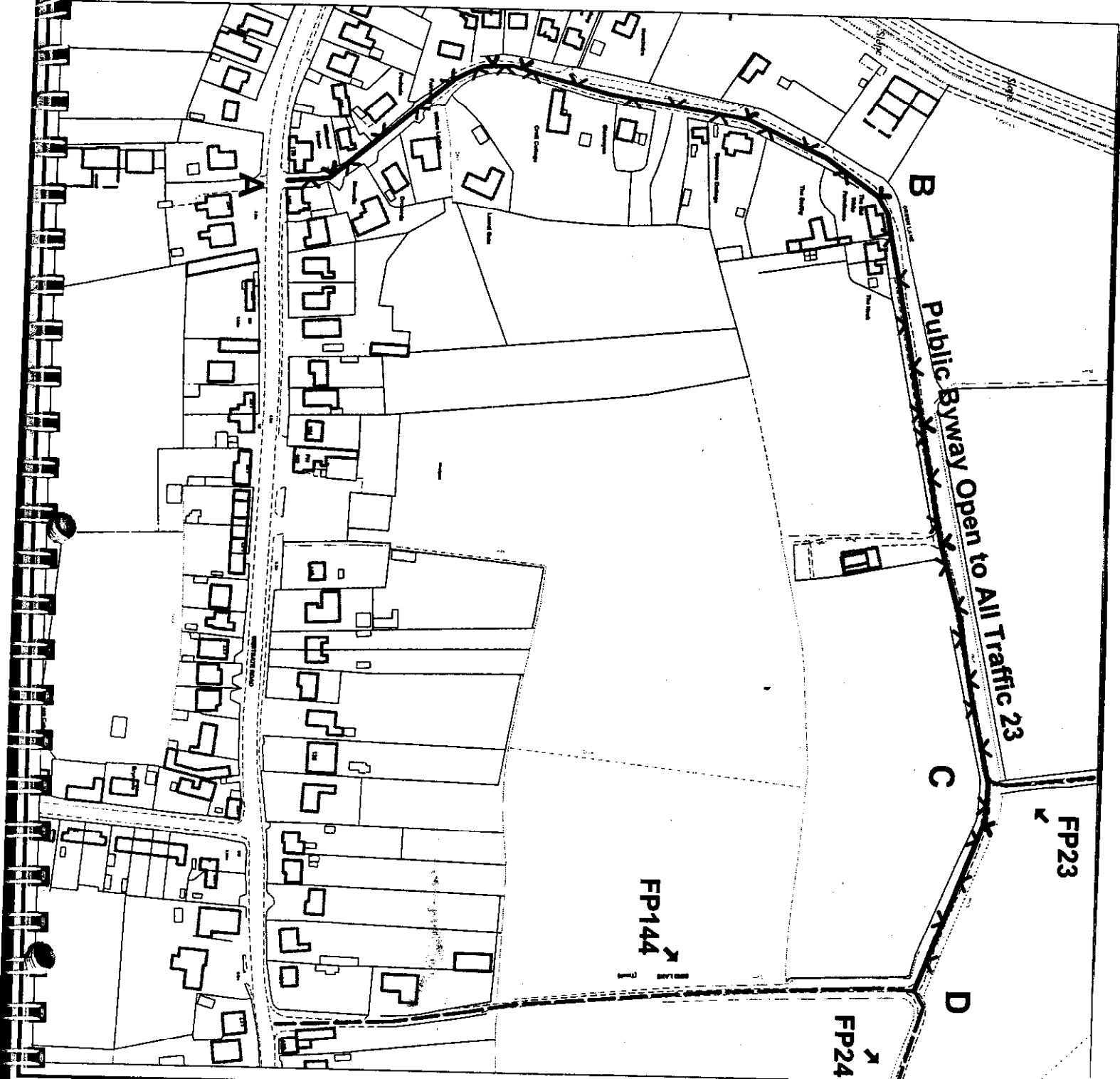


Authorised signatory

Seal No.: 2676


Dated: 13 November 2001





A4 Printer Frame
 Map Area 196mm / 198mm

Notes



Local No. 2525

Rev No	Revision Details	Rev'd By	Rev Date
1			



Directorate of Environment and Public Protection
 Environment Team

Director, E. Lodge, BA, DMA, MCIEH, MinsWVW, MIHE
 Project Title
 BOAT 23, Belton

Drawing Title

Drawn by: _____ Date: 31st May 2001

SCALE: 1:2,500 App'd by: _____

Reproduced from the Ordnance Survey mapping with the permission of the Controller of Her Majesty's Stationery Office
 © Crown Copyright

Unauthorised reproduction infringes Crown Copyright and may lead to prosecution or civil proceedings.

North Lincolnshire Council 2009