

Wildlife and Countryside Act 1981

North Lincolnshire Council  
County of Lincoln - Parts of Lindsey

Public Footpath 35 Barton-upon-Humber Definitive Map  
Modification Order 2000

Wildlife and Countryside Act 1981

County of Lincoln – Parts of Lindsey (Glanford Brigg) Definitive Map and Statement

Public Footpath No. 35 Barton-upon-Humber  
Definitive Map Modification Order

This Order is made by North Lincolnshire Council under section 53(2)(b) of the Wildlife and Countryside Act 1981 ("the Act") because it appears to that authority that the County of Lincoln – Parts of Lindsey (Glanford Brigg) definitive map and statement require modification in consequence of the occurrence of an event specified in section 53(3)(a)(i), namely, the coming into operation of any enactment or instrument, or any other event, whereby, a highway shown or required to be shown in the map and statement has been authorised to be stopped up, diverted, widened or extended, of the Act.

The authority have consulted with every local authority whose area includes the land to which the order relates. The North Lincolnshire Council hereby order that:

1. For the purposes of this order the relevant date is 9<sup>th</sup> October 2000.
2. The County of Lincoln – Parts of Lincoln (Glanford Brigg) map and statement shall be modified as described in Part 1 and Part 2 of the Schedule and shown on the map attached to the Order.
3. This order shall take effect on the date it is made and may be cited as the Public Footpath 35 Barton-upon-Humber Definitive Map Modification Order 2000.

SCHEDULE

Part 1

Modification of County of Lincoln – Parts of Lindsey (Glanford Brigg)  
Definitive Map

Description of path or way to be added

Public footpath 35 in the Parish of Barton-upon-Humber having a length of approximately 280 metres, commencing east of South Cliff Farm at point A on the map contained in the Order and proceeding in a generally south-westerly direction to point B; and continuing in a generally north-westerly

direction to the northern perimeter of South Cliff Farm at point C on the map contained in the Order.

PART 2


Modification of County of Lincoln – Parts of Lindsey (Glanford Brigg)  
Definitive Statement

Variation of particulars of path or way

The footpath commences east of South Cliff Farm at OS grid reference TA00612270 and proceeds in a generally south-westerly direction along the South Cliff Farm access track for 215 metres to OS grid reference TA00442260; continuing in a north-north-westerly direction into and through the farmyard for 45 metres to OS grid reference TA00412263; and continuing in a north-westerly direction for 20 metres to the northern perimeter of South Cliff Farm at OS grid reference TA00392264.

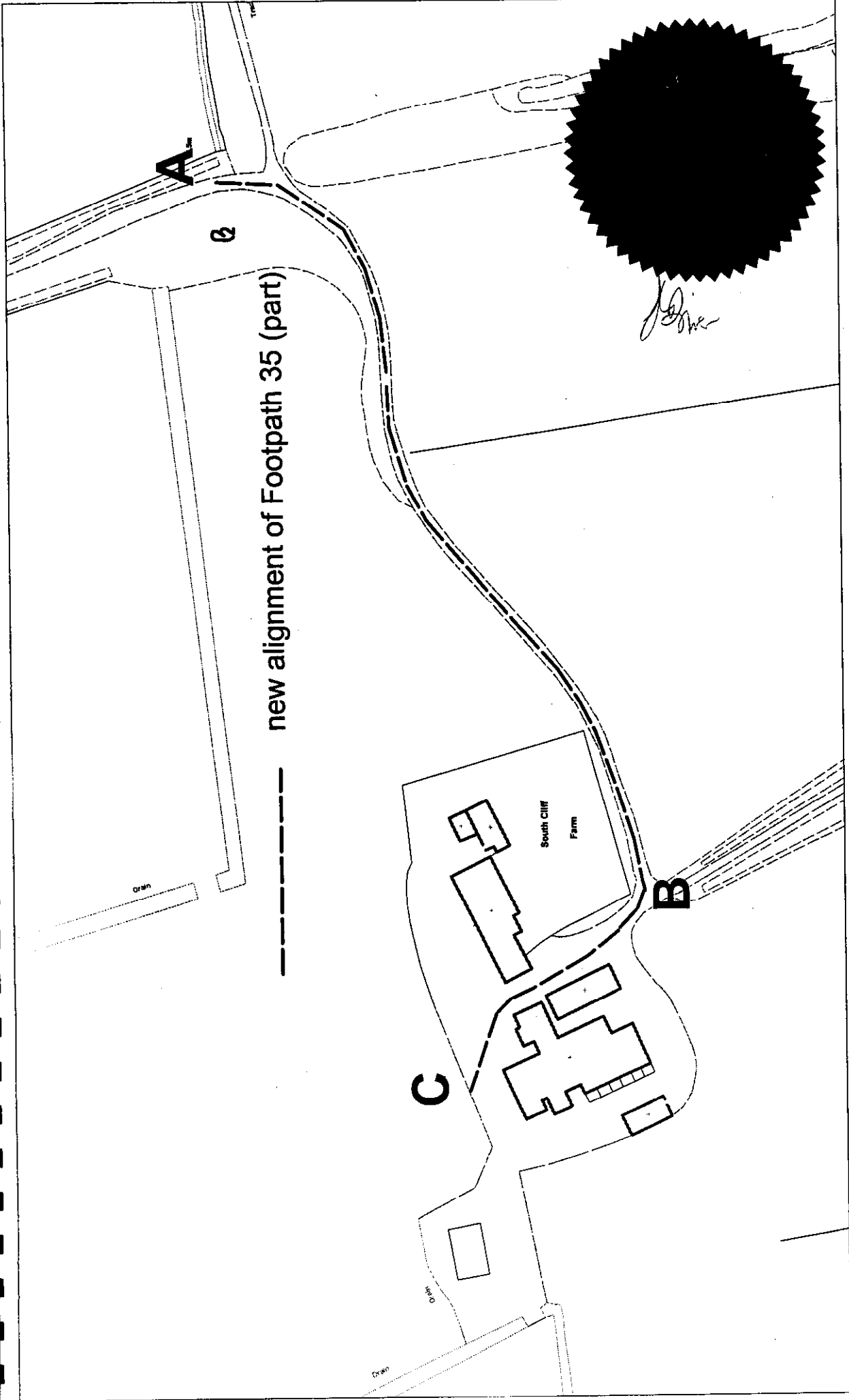
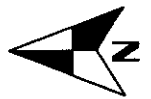
Width: The path includes the entire width of the farm access track and has a minimum width of two metres throughout.

THE COMMON SEAL of )  
NORTH LINCOLNSHIRE )  
was hereunto affixed in the )  
presence of )



Seal No. 2049

Deal No. 2049



new alignment of Footpath 35 (part)

Title: Footpath 35 Barton-upon-Humber (part)

Date:

Scale: 1:1250

DIRECTORATE OF ENVIRONMENT & PUBLIC PROTECTION  
CHURCH SQUARE HOUSE  
SCUNTHORPE

THIS MATERIAL IS BASED ON ORDNANCE SURVEY DIGITAL DATA USED  
WITH THE PERMISSION OF THE CONTROLLER OF HER MAJESTY'S STATIONARY OFFICE  
NORTH LINCOLNSHIRE COUNCIL 2000

C. CROWN COPYRIGHT RESERVED : LICENCE NO. LA090621

