

Wildlife and Countryside Act 1981

**County of Lincoln – Parts of
Lindsey (Glanford Brigg)**

**Definitive Map Modification (Public
Footpath 1, Barton-upon-Humber)
Order 2012(1)**



Wildlife and Countryside Act 1981

County of Lincoln, Parts of Lindsey (Glanford Brigg), Definitive Map and Statement

"Definitive Map Modification (Public Footpath 1, Barton-upon-Humber) Order 2012(1)"

This order is made by North Lincolnshire Council under section 53(2)(b) of the Wildlife and Countryside Act 1981 ("the Act") because it appears to that authority that the County of Lincoln, Parts of Lindsey (Glanford Brigg), Definitive Map and Statement require modification in consequence of the occurrence of an event specified in section 53(3)(c)(i) – namely, the discovery by the authority of evidence which (when considered with all other relevant evidence available to them) shows that a right of way which is not shown in the map and statement subsists or is reasonably alleged to subsist over land in the area to which the map relates, being a right of way such that the land over which the right subsists is a public path, a restricted byway or, subject to section 54A, a byway open to all traffic – of the Act.

The authority have consulted every local authority whose area includes the land to which the order relates. North Lincolnshire Council hereby order that:

1. For the purposes of this order the relevant date is 6 January 2012.
2. The County of Lincoln, Parts of Lindsey (Glanford Brigg), Definitive Map and Statement shall be modified as described in Part I and Part II of the Schedule and shown on the map attached to the order.
3. This order shall take effect on the date it is confirmed and may be cited as the "Definitive Map Modification (Public Footpath 1, Barton-upon-Humber) Order 2012(1)".

SCHEDULE

PART 1

Modification of Definitive Map

Description of path or way to be added

A – B, as indicated on the map: a 14-metre-long footpath with a width of 1.8 metres throughout commencing at a point on Barrow Road at grid reference TA04112171 and leading southwards between property numbers 90 and 92 Barrow Road to a point on Glebe Way at grid reference TA04112170.

PART 2

Modification of Definitive Statement

Variation of particulars of path or way

A 14-metre-long footpath with a width of 1.8 metres commencing at a point on Barrow Road at grid reference TA04112171 and leading southwards between property numbers 90 and 92 Barrow Road to a point on Glebe Way at grid reference TA04112170.

The COMMON SEAL of
NORTH LINCOLNSHIRE COUNCIL
was hereunto affixed
in the presence of:

(authorised signatory)


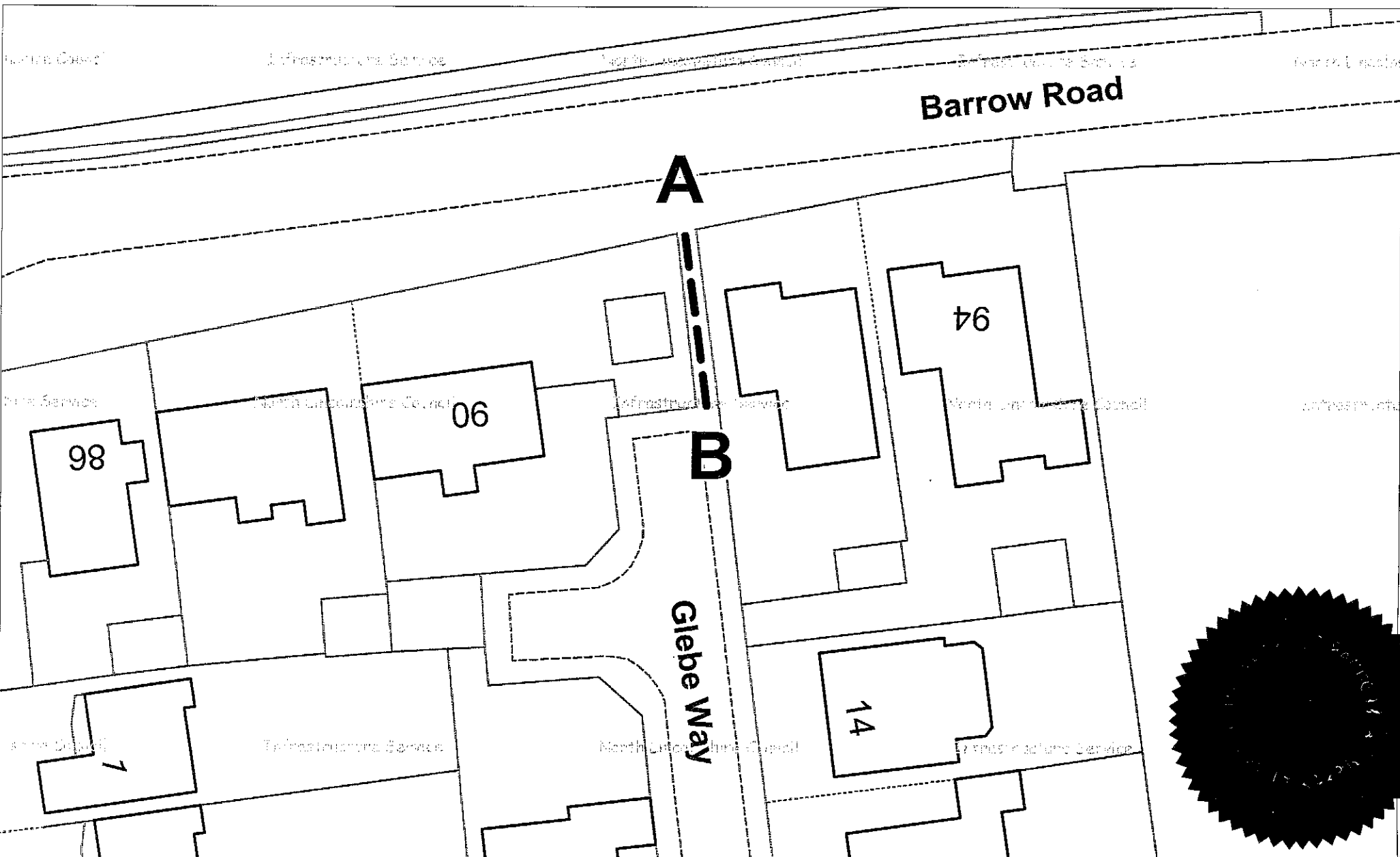
Dated:


W. Bly
13th January 2012

Seal Number:


6796






 Based upon the Ordnance Survey mapping with the permission of Ordnance Survey on behalf of the Controller of Her Majesty's Stationery Office.
 © Crown Copyright.
 Unauthorised reproduction infringes Crown Copyright and may lead to prosecution or civil proceedings.
NORTH LINCOLNSHIRE COUNCIL 0100023560 2011

Drawing Title: title_text	
Drawn by: CTW	Date: 23/11/2011
Scale: NOT TO SCALE	OS Grid Ref: TA04112169


Infrastructure Service
 Director,
Peter Williams BSc, DMS, CEng, MEI, MCMI, AMIMechE

The Ordnance Survey map data included within this publication is provided by North Lincolnshire Council under license from Ordnance Survey in order to fulfil its public function to act as a highways and planning authority. Persons viewing this mapping should contact Ordnance Survey copyright for advice where they wish to license Ordnance Survey map data for their own use.

Seal No 6796

**Wildlife and Countryside Act 1981
County of Lincoln – Parts of Lindsey (Glanford Brigg)**

**“Definitive Map Modification (Public Footpath 1, Barton-upon-
Humber) 2012(1)”**

Confirmation of Order

THE COMMON SEAL of
NORTH LINCOLNSHIRE COUNCIL
was hereto affixed
in the presence of:



(Authorised signatory)

Seal No.: 6866

Dated: 10th April 2012

