

**WILDLIFE AND COUNTRYSIDE ACT 1981**  
**DEFINITIVE MAP MODIFICATION (Barrow FP 45)**  
**ORDER 2012**



County of Lincoln – Parts of Lindsey (Glanford Brigg)  
Definitive Map and Statement

**Wildlife and Countryside Act 1981**

**County of Lincoln – Parts of Lindsey (Glanford Brigg) Definitive Map and Statement**

**Definitive Map Modification (Barrow FP 45) Order 2012**

This order is made by North Lincolnshire Council under section 53(2)(a) of the Wildlife and Countryside Act 1981 ("the Act") because it appears to that authority that the County of Lincoln – Parts of Lindsey (Glanford Brigg) Definitive Map and Statement require modification in consequence of the occurrence of an event specified in section 53(3)(c)(i) – the discovery by the authority of evidence which (when considered with all other evidence available to them) shows that a right of way which is not shown in the map and statement subsists or is reasonably alleged to subsist over land in the area to which the map relates, being a right of way such that the land over which the right subsists is a public path.

The authority have consulted every local authority whose area includes the land to which the order relates. North Lincolnshire Council hereby order that:

1. For the purposes of this order the relevant date is 22<sup>nd</sup> April 2012.
2. The County of Lincoln – Parts of Lindsey (Glanford Brigg) Definitive Map and Statement shall be modified as described in Parts 1 & 2 of the Schedule and shown on the map attached to the order.
3. This order shall take effect on the date it is made and may be cited as the Definitive Map Modification (Barrow FP 45) Order 2012.

**THE COMMON SEAL of  
NORTH LINCOLNSHIRE COUNCIL**


Was hereunto affixed  
In the presence of:

(Authorised signatory)



Seal Number: 6876

Dated: 30th April 2012



## SCHEDULE

### PART 1

#### Modification of Definitive Map

##### *Description of path or way to be added*

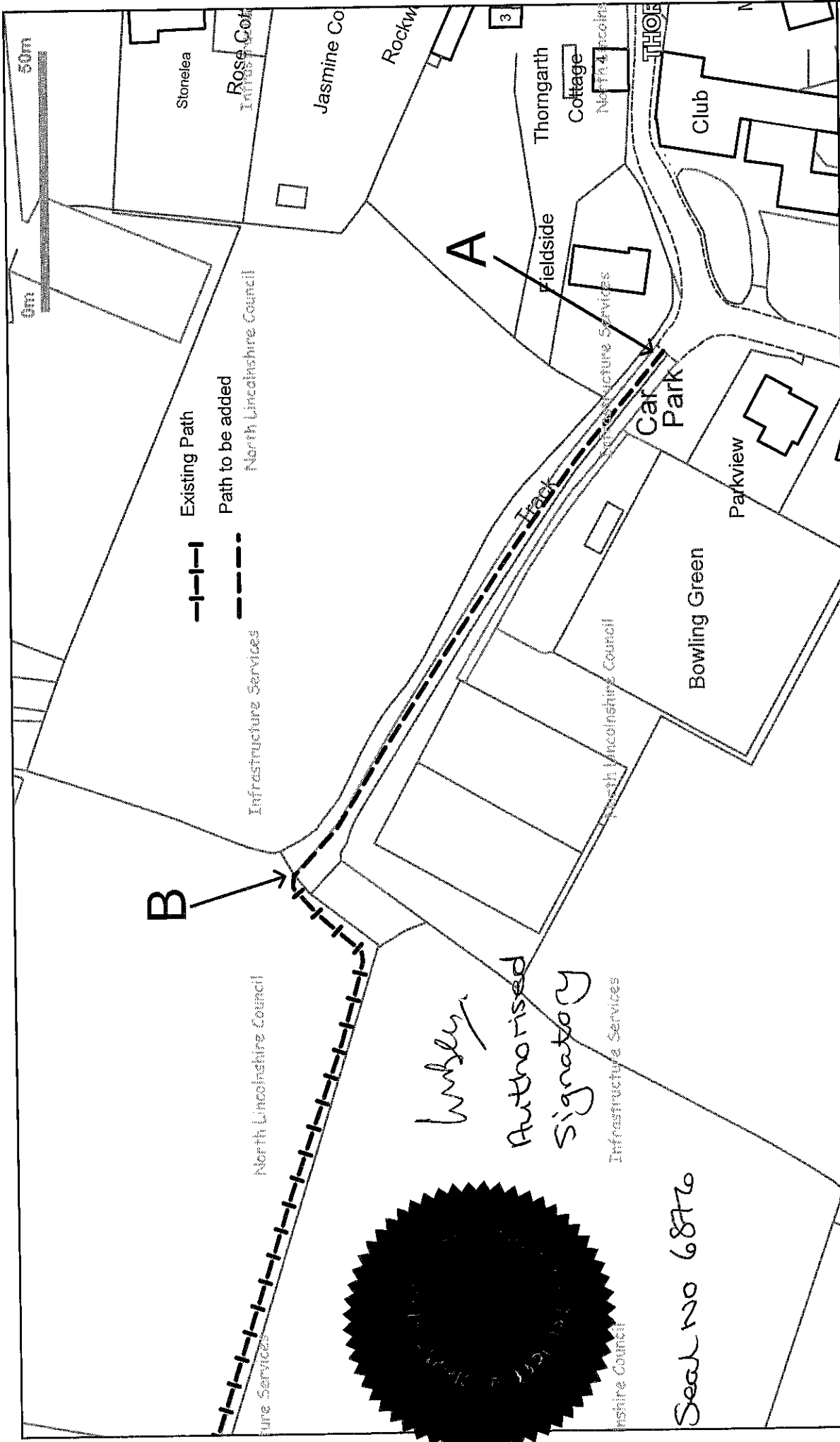
A –B as indicated on the map: A 124-metre-long path commencing at a point off Thorngarth Lane at grid reference TA07082146, leading north-west along a defined track to its junction with the existing public footpath 45 at grid reference TA06982153.

### PART 2


#### Modification of Definitive Statement

##### *Variation of particulars of path or way*

A 124-metre-long path with a width of 1.8 metres commencing at a point off Thorngarth Lane at grid reference TA07082146, leading north-west along a defined track to its junction with the existing public footpath 45 at grid reference TA06982153.



**Infrastructure Services**  
 Head of Service  
 Peter Williams  
 BSc, DMS, CEng, MEl, MCI, AMIMechE



Title: Barrow FP 45	
Drawing No:	Version: 1
Drawn by: Naomi Boyd	Date: 02/04/2012
Scale @A4 1:1000	



**Wildlife and Countryside Act 1981  
County of Lincoln – Parts of Lindsey (Glanford Brigg)**

***Barrow FP 45 2012***

**Confirmation of Order**

THE COMMON SEAL of  
NORTH LINCOLNSHIRE COUNCIL  
was hereto affixed  
in the presence of:

(Authorised signatory)



Seal No.: 6921

Dated:

6th July 2012

