

**WILDLIFE AND COUNTRYSIDE ACT 1981**  
**DEFINITIVE MAP MODIFICATION (Barnetby FP 292)**  
**ORDER 2011 (1)**



County of Lincoln – Parts of Lindsey (Glanford Brigg)  
Definitive Map and Statement

**Wildlife and Countryside Act 1981**

**County of Lincoln – Parts of Lindsey (Glanford Brigg) Definitive Map and Statement**

**Definitive Map Modification (Barnetby FP 292) Order 2011 (1)**

This order is made by North Lincolnshire Council under section 53(2)(a) of the Wildlife and Countryside Act 1981 ("the Act") because it appears to that authority that the County of Lincoln – Parts of Lindsey (Glanford Brigg) Definitive Map and Statement require modification in consequence of the occurrence of an event specified in section 53(3)(a)(i) – the coming into operation of any enactment or instrument, or any other event, whereby a highway shown or required to be shown in the map and statement has been authorised to be stopped up, diverted, widened or extended.


The authority have consulted every local authority whose area includes the land to which the order relates. North Lincolnshire Council hereby order that:

1. For the purposes of this order the relevant date is 31st October 2011.
2. The County of Lincoln – Parts of Lindsey (Glanford Brigg) Definitive Map and Statement shall be modified as described in Part 1 of the Schedule and shown on the map attached to the order.
3. This order shall take effect on the date it is made and may be cited as the Definitive Map Modification (Barnetby FP 292) Order 2011 (1).

**THE COMMON SEAL of  
NORTH LINCOLNSHIRE COUNCIL**


Was hereunto affixed  
In the presence of:

(Authorised signatory)



Seal Number: 6727

Dated: 4th November 2011



SCHEDULE

PART 1


Modification of Definitive Map

*Description of path or way to be deleted*

*A – B as shown on the map:* A 60-metre-long footpath commencing at grid reference TA05680921 and leading east to its junction with public footpath 296 where it meets West Street at grid reference TA05740920.



Seal no 6727



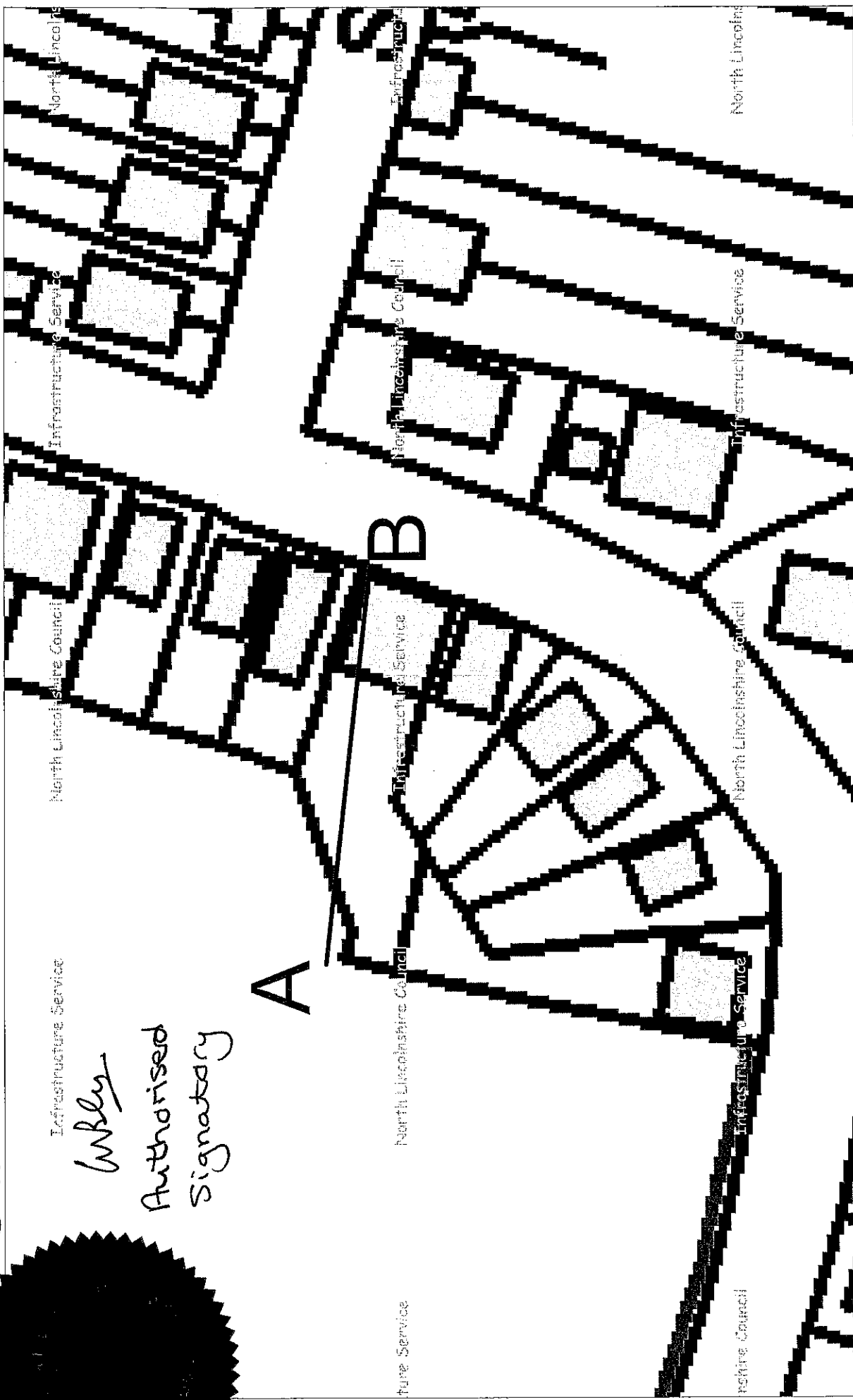
Infrastructure Service

*Wbly*

Authorised  
Signatory

A

B



Based upon the Ordnance Survey mapping with the permission of  
Ordnance Survey on behalf of the Controller of Her Majesty's Stationery Office.  
© Crown Copyright.  
Unauthorised reproduction infringes Crown Copyright  
and may lead to prosecution or civil proceedings.  
NORTH LINCOLNSHIRE COUNCIL 0100023560 2011

Drawing Title: FP 292  
Drawn by: NB  
Scale: 1:600

Date: 31/10/2011  
OS Grid Ref: TA05700919



Infrastructure Service  
Director,

Peter Williams BSc, DMS, CEng, MEl, MCMl, AMIMechE

The Ordnance Survey map data included within this publication is provided by North Lincolnshire Council under license from Ordnance Survey in order to fulfil its public function to act as a highways and planning authority. Persons viewing this mapping should contact Ordnance Survey copyright for advice where they wish to license Ordnance Survey map data for their own use.

