

**PUBLIC PATH EXTINGUISHMENT
AND DEFINITIVE MAP MODIFICATION ORDER**

**HIGHWAYS ACT 1980
AND
WILDLIFE AND COUNTRYSIDE ACT 1981**



**PUBLIC BRIDLEWAY 145
BARNETBY LE WOLD 2011(1)**

**PUBLIC PATH EXTINGUISHMENT
AND DEFINITIVE MAP MODIFICATION ORDER**

**HIGHWAYS ACT 1980
& WILDLIFE AND COUNTRYSIDE ACT 1981**

NORTH LINCOLNSHIRE COUNCIL

**PUBLIC BRIDLEWAY 145 BARNETBY LE WOLD
2011 (1)**

This order is made by North Lincolnshire Council ("the authority") under section 118 of the Highways Act 1980 ("the 1980 Act") because it appears to the authority that the bridleway described in paragraph 1 below is not needed for public use.

This order is also made under section 53A(2) of the Wildlife and Countryside Act 1981 ("the 1981 Act") because it appears to the authority that the "County of Lincoln, Parts of Lindsey (Glanford Brigg)" definitive map and statement will require modification in consequence of the occurrence of an event specified in section 53(3)(a)(i) of the 1981 Act, namely the stopping up (as authorised by this order) of a highway shown or required to be shown in the map and statement.

BY THIS ORDER

1. The public right of way over the land situate at Barnetby le Wold and shown by a continuous bold line on the map attached to this order and described in the Schedule to this order shall be extinguished after 20 days from the date of confirmation of this order and thereupon the "County of Lincoln, parts of Lindsey (Glanford Brigg)" definitive map and statement shall be modified accordingly.

**The COMMON SEAL OF
NORTH LINCOLNSHIRE COUNCIL**

Was hereunto affixed

in the presence of:

W. Kelly

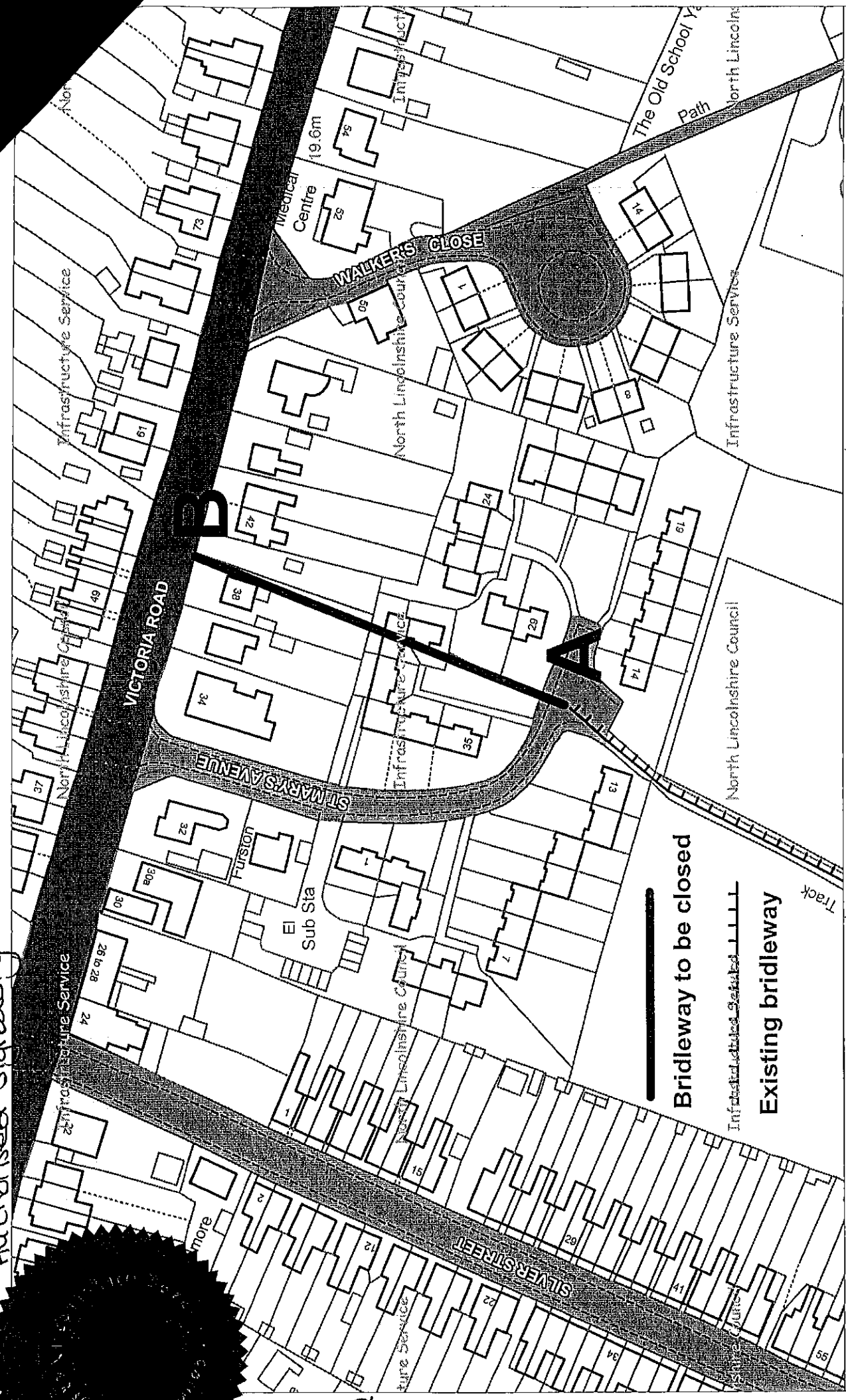



SCHEDULE

Description of site of existing path

Point A—B as indicated on the map: a 97-metre-long bridleway commencing at grid reference TA05710975 at a point on the existing public bridleway some 24 metres west of the eastern end of the Public Highway known as St Mary's Avenue and proceeding in a north-north-easterly direction over three properties within the housing estate to its junction with the Public Highway known as Victoria Road some 47 metres east of the northern end of the Public Highway known as St Mary's Avenue at grid reference TA05740984.

Authorised Signatory



Drawing Title: proposed Closure order Public Bridleway 145 Barmetby le Wold

Drawn by: AG Date: 03/08/2011

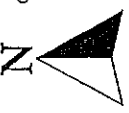
Scale: 1:1,250 OS Grid Ref: TA05710978

Based upon the Ordnance Survey mapping with the permission of Ordnance Survey on behalf of the Controller of Her Majesty's Stationary Office © Crown Copyright.

Unauthorised reproduction infringes Crown Copyright and may lead to prosecution or civil proceedings.

NORTH LINCOLNSHIRE COUNCIL 0100023560 2011

The Ordnance Survey map data included within this publication is provided by North Lincolnshire Council under license from Ordnance Survey in order to fulfil its public function to act as a highways and planning authority. Persons viewing this mapping should contact Ordnance Survey copyright for advice where they wish to license Ordnance Survey map data for their own use.



Infrastructure Service
Director,


Peter Williams BSc, DMS, CEng, MEl, MCM, AMIMechE

Highways Act 1980, Section 118 and Wildlife and
Countryside Act, section 53A(2)

Confirmation of Order

Public Bridleway 145 Barnetby le Wold

THE COMMON SEAL of
NORTH LINCOLNSHIRE COUNCIL
Was hereunto affixed
In the presence of:

A handwritten signature in black ink, appearing to read 'W. S. L.', is written over a horizontal line.

Authorised signatory:

Seal Number: 6722

Dated: 1st November 2011

