

WILDLIFE AND COUNTRYSIDE ACT 1981

**DEFINITIVE MAP MODIFICATION (Public Footpath
Alkborough ,2) Order 2005 (1)**



**County of Lincoln – Parts of Lindsey (Glanford Brigg)
Definitive Map and Statement**

Wildlife and Countryside Act 1981**County of Lincoln – Parts of Lindsey (Glanford Brigg) Definitive Map and Statement****Definitive Map Modification (Public Footpath 2, Alkborough) Order 2005(1)**

This order is made by North Lincolnshire Council under section 53(2)(b) of the Wildlife and Countryside Act 1981 ("the Act") because it appears to that authority that the County of Lincoln – Parts of Lindsey (Glanford Brigg) Definitive Map and Statement require modification in consequence of the occurrence of an event specified in section 53(3)(a)(i) – namely, the coming into operation of any enactment or instrument, or any other event, whereby a highway shown or required to be shown in the map or statement has been authorised to be stopped up, diverted, widened or extended – of the Act.

The authorities have consulted every local authority whose area includes the land to which the order relates. North Lincolnshire Council hereby order that:

1. For the purposes of this order the relevant date is 27th January 2005.
2. The County of Lincoln – Parts of Lindsey (Glanford Brigg) Definitive Map and Statement shall be modified as described in Part 1 and Part 2 of the Schedule and shown on the map attached to the order.
3. This order shall take effect on the date it is made and may be cited as the Definitive Map Modification (Public Footpath 2, Alkborough) Order 2005(1).

SCHEDULE**PART 1****Modification of Parts of Lindsey (Glanford Brigg) Definitive Map**
Description of path to be deleted

A – B, as indicated on the map: A 100-metre-long footpath commencing at grid reference SE8823021966 and leading in a generally north-easterly direction across open ground to a point situated approximately midway along the south-western boundary of the property known as Dove Hill at grid reference SE8826522059.

B – C, as indicated on the map: A 28-metre-long footpath commencing at a point situated approximately midway along the south-western boundary of the property known as Dove Hill at grid reference SE8826522059 and leading in a north-westerly direction adjacent to the south-western boundary of the property known as Dove Hill to the property known as Dove Hill's westernmost extremity at grid reference SE8824222075.

Description of path to be added

A – D as indicated on the map: A 35-metre-long footpath, commencing at grid reference SE8823021966 leading in a generally north-westerly direction along the eastern side of a wooden fence to grid reference SE8822522002, with a minimum width of 2 metres throughout.

D – E, as indicated on the map: A 0.6-metre-long-footpath at grid reference SE8822622002 leading in a generally north-easterly direction along the southern side of a wooden fence to grid reference SE8822722002, with a minimum width of 2 metres throughout.

E – F, as indicated on the map; A 11-metre-long footpath, commencing at grid reference SE8822522002 and leading in a generally north-westerly direction along the eastern side of a wooden fence to grid reference SE8822422014, with a minimum width of 2 metres throughout.

F – C, as indicated on the map: A 63.5-metre-long footpath commencing at grid reference SE8822422014 and leading in a generally north-easterly direction along the eastern side of a wooden fence to the property known as Dove Hill's westernmost extremity at grid reference SE8824222075, with a minimum width of 2 metres throughout.

PART 2


**Modification of Parts of Lindsey (Glanford Brigg) Definitive Statement
Variation of particulars of path**

A 110-metre-long footpath with a minimum width of 2 metres, commencing at grid reference SE8823021966 leading in a generally north-westerly direction along the eastern side of a wooden fence for 63 metres to grid reference SE8822622002, then leading in a generally north-easterly direction for 0.6 metres along the southern side of a wooden fence to grid reference SE8822722002, returning to a generally north-westerly direction for 11 metres along the eastern side of a wooden fence to grid reference SE8822422014, changing to a generally north-easterly direction for 63.5 metres along the eastern side of a wooden fence to the westernmost extremity of a property known as Dove Hill at grid reference SE8824222075.

THE COMMON SEAL of
NORTH LINCOLNSHIRE COUNCIL


Was hereto affixed

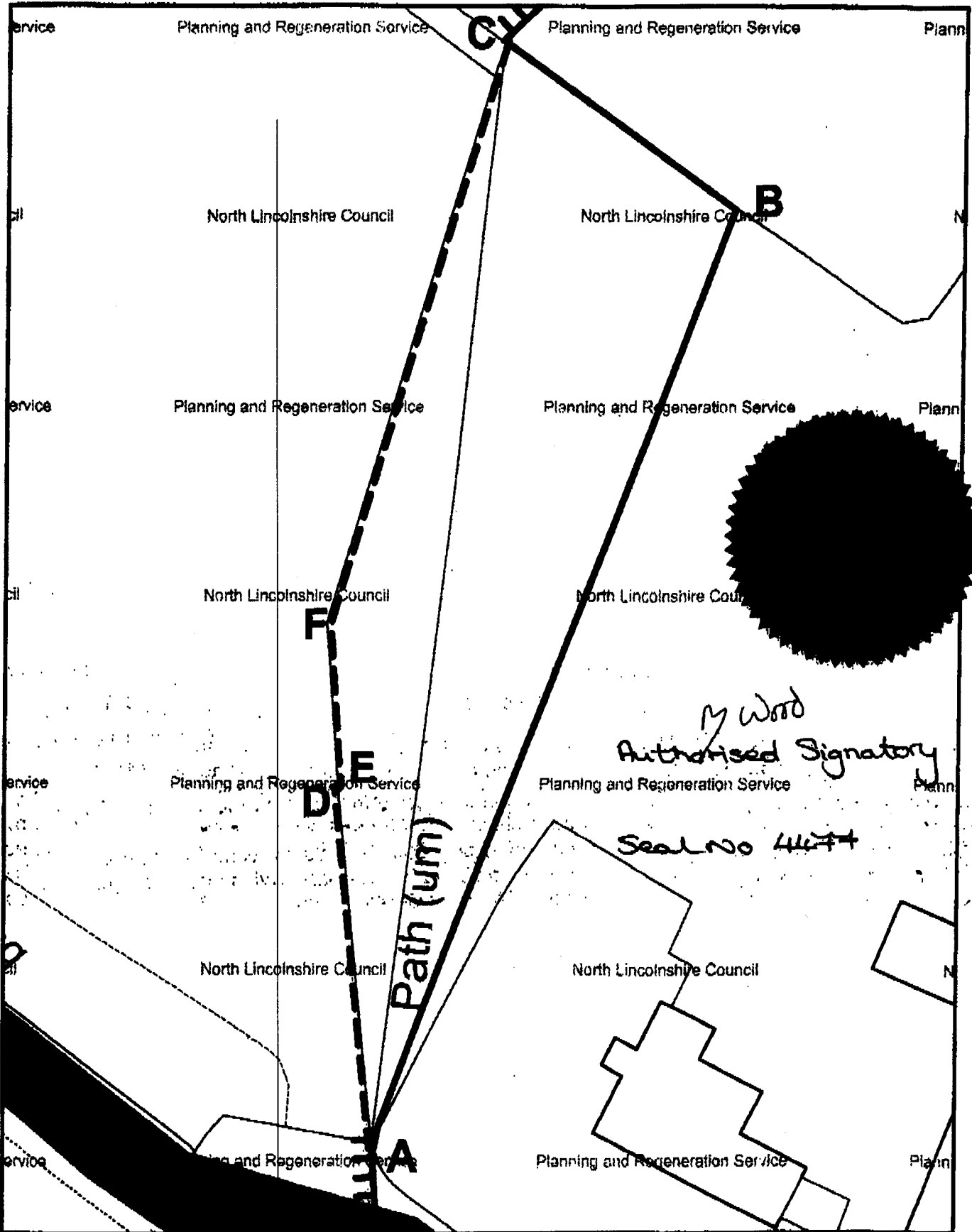
In the presence of:


(Authorised signatory)

Seal No.: 4477

Dated: 4th February
2005





Drawing Title: Alkborough 2	Drawn by: TT	Scale: 1:500	Date: 27/01/2005
-----------------------------	--------------	--------------	------------------



Based upon the Ordnance Survey mapping with the permission of
Ordnance Survey on behalf of the Controller of Her Majesty's Stationery Office.
© Crown Copyright.

Unauthorized reproduction infringes Crown Copyright
and may lead to prosecution or civil proceedings.

NORTH LINCOLNSHIRE COUNCIL 100013349 2005



Planning and
Regeneration Service

Head of Service,

T Lytton (Supt) (Eng), DipTP, MRTP

The Ordnance Survey map data included within this publication is provided by North Lincolnshire Council under license from Ordnance Survey in order to fulfil its public function to act as a planning authority. Persons viewing this mapping should contact Ordnance Survey copyright for advice where they wish to license Ordnance Survey map data for their own use.