

WILDLIFE AND COUNTRYSIDE ACT 1981
DEFINITIVE MAP MODIFICATION (Haxey FP102A)
ORDER 2012



County of Lincoln – Parts of Lindsey (Isle of Axholme)
Definitive Map and Statement

Wildlife and Countryside Act 1981

County of Lincoln – Parts of Lindsey (Isle of Axholme) Definitive Map and Statement

Definitive Map Modification (Haxey FP102A) Order 2012

This order is made by North Lincolnshire Council under section 53(2)(a) of the Wildlife and Countryside Act 1981 ("the Act") because it appears to that authority that the County of Lincoln – Parts of Lindsey (Isle of Axholme) Definitive Map and Statement require modification in consequence of the occurrence of an event specified in section 53(3)(b) – the expiration, in relation to any way in the area to which the map relates, of any period such that the enjoyment by the public of the way during that period raises a presumption that the way has been dedicated as a public path or restricted byway.

The authority have consulted every local authority whose area includes the land to which the order relates. North Lincolnshire Council hereby order that:

1. For the purposes of this order the relevant date is 20 November 2012.
2. The County of Lincoln – Parts of Lindsey (Isle of Axholme) Definitive Map and Statement shall be modified as described in Part 1 and Part 2 of the Schedule and shown on the map attached to the order.
3. This order shall take effect on the date it is made and may be cited as the Definitive Map Modification (Haxey FP102A) Order 2012.

**THE COMMON SEAL of
NORTH LINCOLNSHIRE COUNCIL**

Was hereunto affixed
In the presence of:

(Authorised signatory)



Seal Number: 7061

Dated: 26th November 2012

SCHEDULE

PART 1

Modification of Definitive Map

Description of path or way to be added


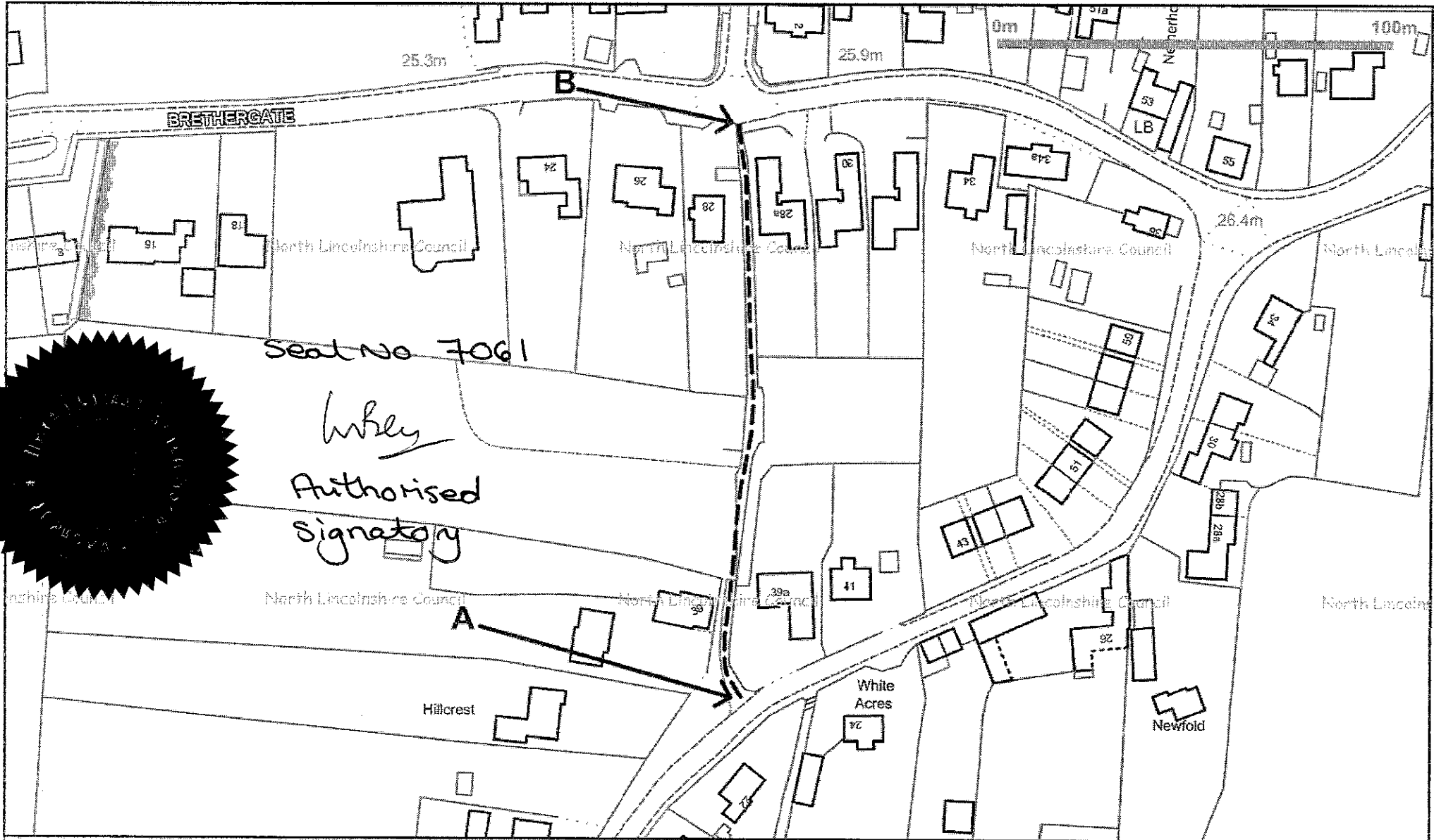
A –B as indicated on the map: A 149-metre-long footpath commencing at a point off Nethergate at grid reference SK75619959, leading north between 39 and 39a Nethergate then along the eastern edge of a field, continuing north along a defined route between the boundaries of 28 and 28a Brethergate, terminating at grid reference SK75619974.

PART 2

Modification of Definitive Statement

Variation of particulars of path or way

A 149-metre-long footpath with a width of 1.5 metres, commencing at a point off Nethergate at grid reference SK75619959, leading north between 39 and 39a Nethergate then along the eastern edge of a field, continuing north along a defined route between the boundaries of 28 and 28a Brethergate, narrowing to a width of 1 metre and terminating at grid reference SK75619974.



Seat No 7061

Wiley
Authorised
Signatory



© Crown copyright and database rights 2012 Ordnance Survey 0100023560

Title: DMMO FP102A Haxey	
Drawing No:	Version: 1
Drawn by: Naomi Boyd	Date: 20/11/2012
Scale @A4 1:1313	




Director of Places
Peter Williams
BSc,DMS,CEng,MEI,MCI,AMIMechE

**Wildlife and Countryside Act 1981
County of Lincoln – Parts of Lindsey (Isle of Axholme)**

Haxey FP102A (2012)

Confirmation of Order

THE COMMON SEAL of
NORTH LINCOLNSHIRE COUNCIL
was hereto affixed
in the presence of:

A handwritten signature in black ink, appearing to be 'Haxey', with a long horizontal stroke extending to the right.

(Authorised signatory)

Seal No.: 7333

Dated: 10th October 2013

