

**DEFINITIVE MAP MODIFICATION ORDER  
WILDLIFE AND COUNTRYSIDE ACT 1981**



**PUBLIC FOOTPATH  
50 South Killingholme**

## **Wildlife and Countryside Act 1981**

### **County of Lincoln – Parts of Lindsey (Glanford Brigg) Definitive Map and Statement**

#### **Definitive Map Modification Order (Public Footpath 50 South Killingholme) 2009 (1)**

This order is made by North Lincolnshire Council under section 53(2)(b) of the Wildlife and Countryside Act 1981 ("the Act") because it appears to that authority that the County of Lincoln – Parts of Lindsey (Glanford Brigg) Definitive Map and Statement require modification in consequence of the occurrence of an event specified in section 53(3)(a)(i) – namely the coming into operation of any enactment or instrument, or any other event, whereby a highway shown or required to be shown in the map or statement has been authorised to be stopped up, diverted, widened or extended – of the Act.

The authority have consulted every local authority whose area includes the land to which the order relates. North Lincolnshire Council hereby order that:

1. For the purpose of this order the relevant date is 1<sup>st</sup> July 2009.
2. The County of Lincoln – Parts of Lindsey (Glanford Brigg) Definitive Map and Statement shall be modified as described in Part 1 of the Schedule and shown on the map attached to the order.
3. This order shall take effect on the date it is made and may be cited as the Definitive Map Modification (Public Footpath 50, South Killingholme) Order 2009 (1)

### **SCHEDULE**

#### **PART 1**

#### **Modification of County of Lincoln - Parts of Lindsey (Glanford Brigg) Definitive Map**

##### *Description of path or way to be deleted*

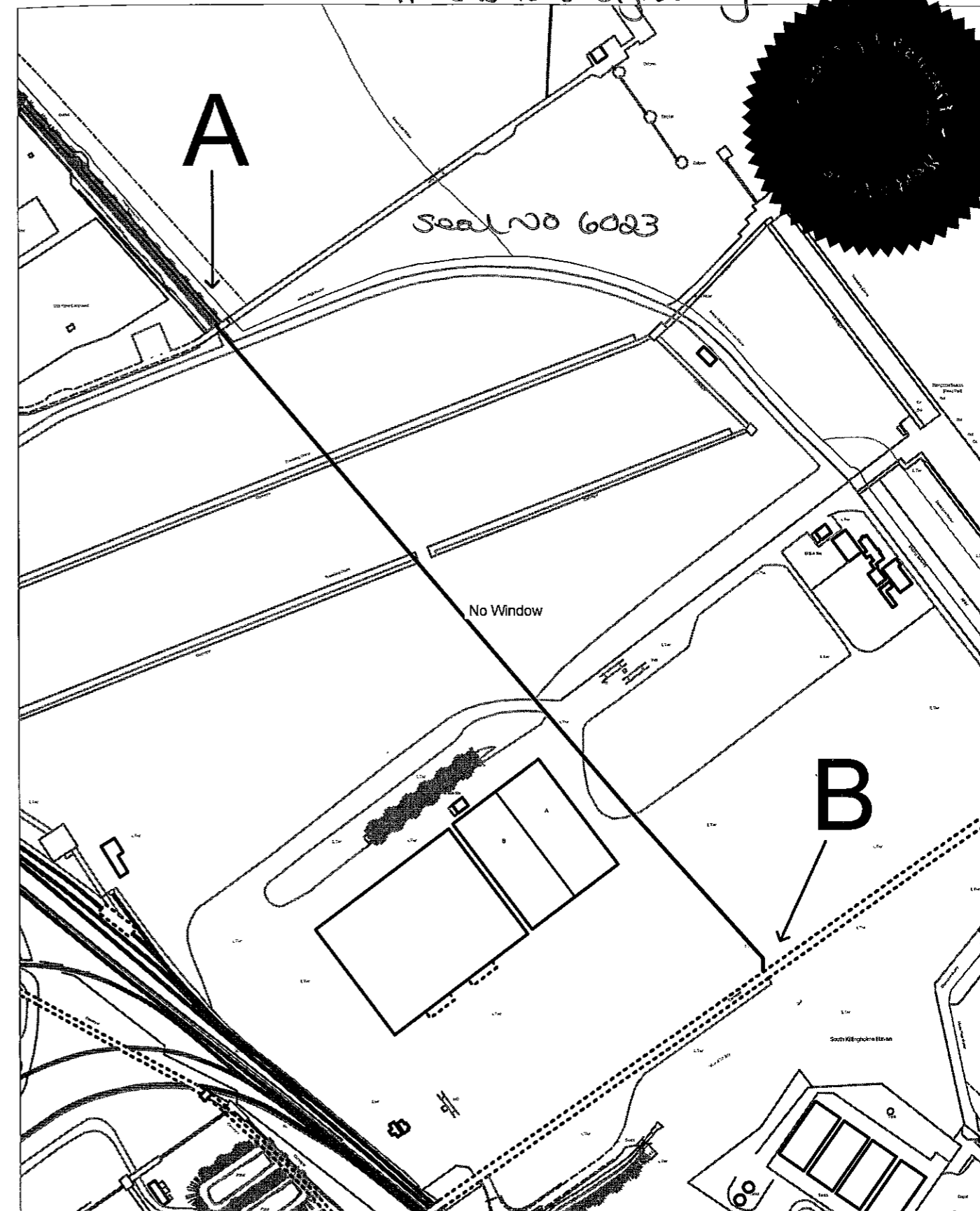

*A – B as indicated on the map: A 705-metre-long footpath commencing at grid reference TA18341778 proceeding in a south-easterly direction over the flood bank of the Humber Estuary to grid reference TA15871626.*


THE COMMON SEAL of  
NORTH LINCOLNSHIRE COUNCIL  
Was hereto affixed  
In the presence of:

*M Wood*  
(Authorised signatory)

Seal No: 6023

Dated: 6th July 2009



Drawing Title: skitter			
OS Grid Ref: TA14622289	Drawn by: nb	Scale: 1:3,000	Date: 01/07/2009
	Based upon the Ordnance Survey mapping with the permission of Ordnance Survey on behalf of the Controller of Her Majesty's Stationery Office. © Crown Copyright. Unauthorised reproduction infringes Crown Copyright and may lead to prosecution or civil proceedings. No Window	No Window	Highways and Planning Service Service Director, G Popple
The Ordnance Survey map data included within this publication is provided by North Lincolnshire Council under license from Ordnance Survey in order to fulfil its public function to act as a highways and planning authority. Persons viewing this mapping should contact Ordnance Survey copyright for advice where they wish to license Ordnance Survey map data for their own use.			