

**PUBLIC PATH DIVERSION
AND DEFINITIVE MAP MODIFICATION ORDER**

**HIGHWAYS ACT 1980
AND
WILDLIFE AND COUNTRYSIDE ACT 1981**



PUBLIC FOOTPATH 214

BROUGHTON 2009(1)

**PUBLIC PATH DIVERSION
AND DEFINITIVE MAP MODIFICATION ORDER**

**HIGHWAYS ACT 1980
& WILDLIFE AND COUNTRYSIDE ACT 1981**

NORTH LINCOLNSHIRE COUNCIL

PUBLIC FOOTPATH 214 BROUGHTON 2009 (1)

This order is made by North Lincolnshire Council ("the authority") under section 119 of the Highways Act 1980 ("the 1980 Act") because it appears to the authority that in the interests of the owner of the land crossed by the footpath described in paragraph 1 of this order it is expedient that the line of the path should be diverted.

This order is also made under section 53A(2) of the Wildlife and Countryside Act 1981 "the 1981 Act" because it appears to the authority that the "County of Lincoln, Parts of Lindsey (Glanford Brigg)" definitive map and statement will require modification in consequence of the occurrence of an event specified in sections 53(3)(a)(i) of the 1981 Act, namely the diversion (as authorised by this order) of a highway shown or required to be shown in the map and statement.

Brocklesby Estate of Brocklesby Park, Lincolnshire, DN41 8PN has agreed to defray any compensation which becomes payable in consequence of the coming into force of this order and any expenses which are incurred in bringing the new site of the path into a fit condition for use by the public.

BY THIS ORDER:

1. The public right of way over the land situated at Broughton and shown by a bold continuous line on the map contained in this order and described in Part 1 of the Schedule to this order shall be stopped up after 43 days from the date of confirmation of this order and thereupon the "County of Lincoln, parts of Lindsey (Glanford Brigg)" definitive map and statement shall be modified accordingly.
2. There shall at the end of 43 days from the date of confirmation of this order be a public footpath over the land situate at Broughton described in Part 2 of the Schedule and shown by a bold broken line on the map attached to this order and thereupon the "County of Lincoln, Parts of Lindsey (Glanford Brigg)" definitive map and statement shall be modified accordingly.

SCHEDULE

PART 1

Description of site of existing path

Point A—B as indicated on the map: a 453-metre-long footpath commencing from a point on the existing public footpath at the north-east corner of Crow Covert at grid reference SE93711023 and leading in a east-south-easterly direction to its junction with the existing public footpath on the eastern boundary of the same field some 694 metres west of the north-eastern corner of the poultry farm building at Cokewell Priory Farm at grid reference SE94151011.

PART 2

Description of site of new path

Point A—B as indicated on the map: a 604-metre-long footpath with a width of four metres commencing from a point on the existing public footpath at the north-east corner of Crow Covert at grid reference SE93711023 and leading on an existing stone track around the western, northern and eastern perimeters of the field to its junction with the existing public footpath on the eastern boundary of the same field some 694 metres west of the north-eastern corner of the poultry farm building at Cokewell Priory Farm at grid reference SE94151011.


**The COMMON SEAL OF
NORTH LINCOLNSHIRE COUNCIL**

Was hereunto affixed


in the presence of:

M Wood
Seal Number: 6153

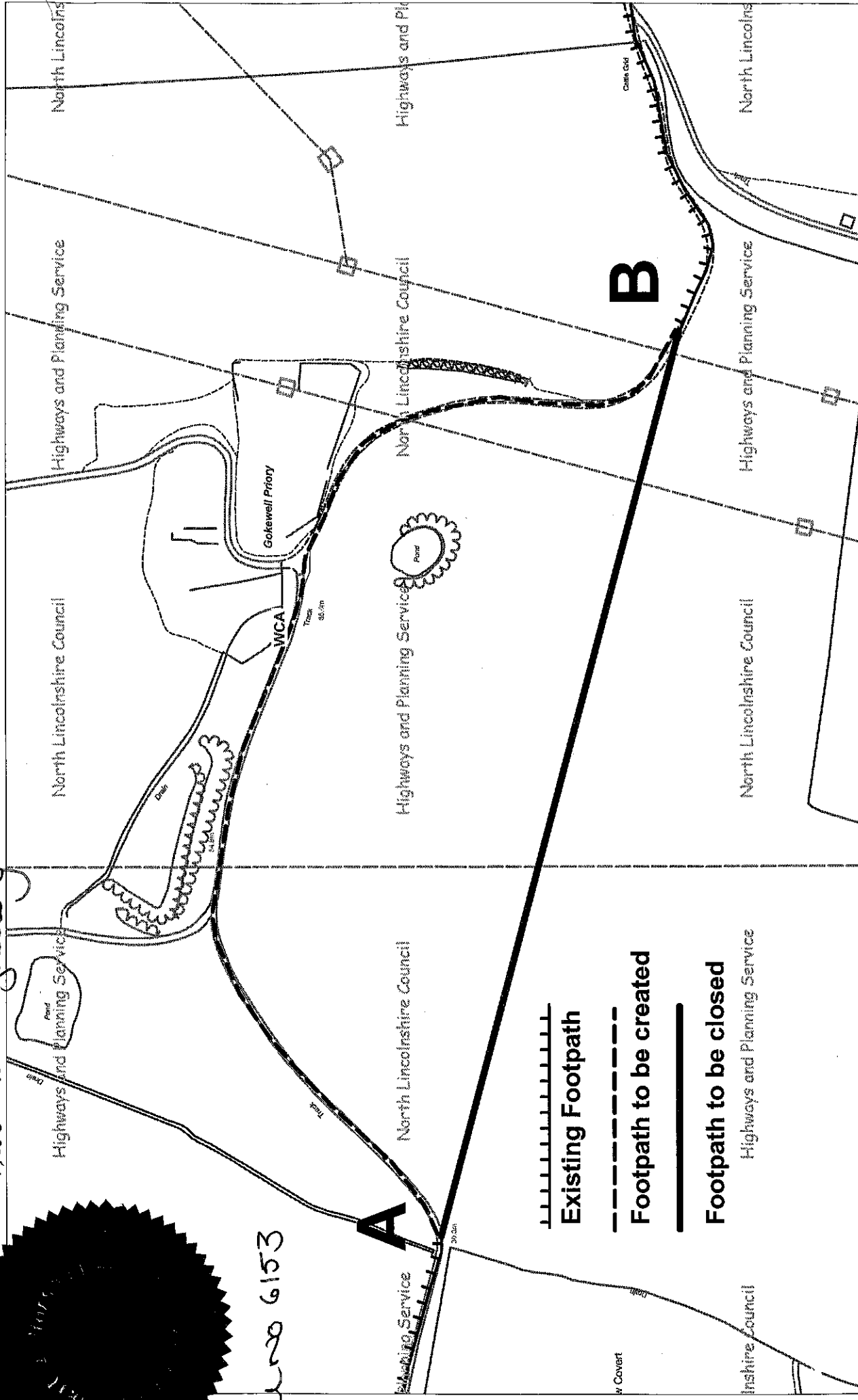
Dated: 2nd October 2009



Authorised Signatory



Seal no 6153



Based upon the Ordnance Survey mapping with the permission of Ordnance Survey on behalf of the Controller of Her Majesty's Stationary Office © Crown Copyright.

Unauthorised reproduction infringes Crown Copyright and may lead to prosecution or civil proceedings.

NORTH LINCOLNSHIRE COUNCIL 0100023560 2009

Proposed Diversion of Public Footpath 214 Broughton

Drawn by: AG	Date: 10/09/2009
Scale: 1:2,500	OS Grid Ref: SE93971023



Highways and Planning Service
Service Director,
G Popple

The Ordnance Survey map data included within this publication is provided by North Lincolnshire Council under license from Ordnance Survey in order to fulfil its public function to act as a highways and planning authority. Persons viewing this mapping should contact Ordnance Survey copyright for advice where they wish to license Ordnance Survey map data for their own use.

**Highways Act 1980, Section 119 and Wildlife and
Countryside Act, section 53A**

Confirmation of Order

Public Footpath 214 Broughton

**THE COMMON SEAL of
NORTH LINCOLNSHIRE COUNCIL**

Was hereunto affixed
In the presence of:

M Wood
Authorised signatory:

Seal Number: *6192*

Dated: *27th November 2009*

