

**Wildlife and Countryside Act 1981**

**County of Lincoln, Parts of Lindsey  
(Isle of Axholme)**

**Definitive Map Modification (Public  
Bridleway 81, Wroot) Order 2012(1)**



Wildlife and Countryside Act 1981

County of Lincoln, Parts of Lindsey (Isle of Axholme), Definitive Map and Statement

"Definitive Map Modification (Public Bridleway 81, Wroot) Order 2012(1)"


This order is made by North Lincolnshire Council under section 53(2)(b) of the Wildlife and Countryside Act 1981 ("the Act") because it appears to that authority that the County of Lincoln, Parts of Lindsey (Isle of Axholme), Definitive Map and Statement require modification in consequence of the occurrence of an event specified in section 53(3)(c)(i) – namely, the discovery by the authority of evidence which (when considered with all other relevant evidence available to them) shows that a right of way that is not shown in the map and statement subsists or is reasonably alleged to subsist over land in the area to which the map relates, being a right of way such that the land over which the right of way subsists is a public bridleway – of the Act.

The authority have consulted every local authority whose area includes the land to which the order relates. North Lincolnshire Council hereby order that:

1. For the purposes of this order the relevant date is 1 March 2012.
2. The County of Lincoln, Parts of Lindsey (Isle of Axholme), Definitive Map and Statement shall be modified as described in Part 1 and Part 2 of the Schedule and shown on the map attached to the order.
3. This order shall take effect on the date it is confirmed and may be cited as the "Definitive Map Modification (Public Bridleway 81, Wroot) Order 2012(1)".


The COMMON SEAL of  
NORTH LINCOLNSHIRE COUNCIL  
was hereunto affixed  
in the presence of:

(authorised signatory)



Dated: 10th April 2012

Seal Number: 6867



The foregoing order is hereby confirmed

*Mark Yates*

An Inspector appointed by The Secretary  
of State for Environment, Food and  
Rural Affairs

02 OCT 2013

## SCHEDULE

### PART 1

#### Modification of Definitive Map

##### *Description of path or way to be added*

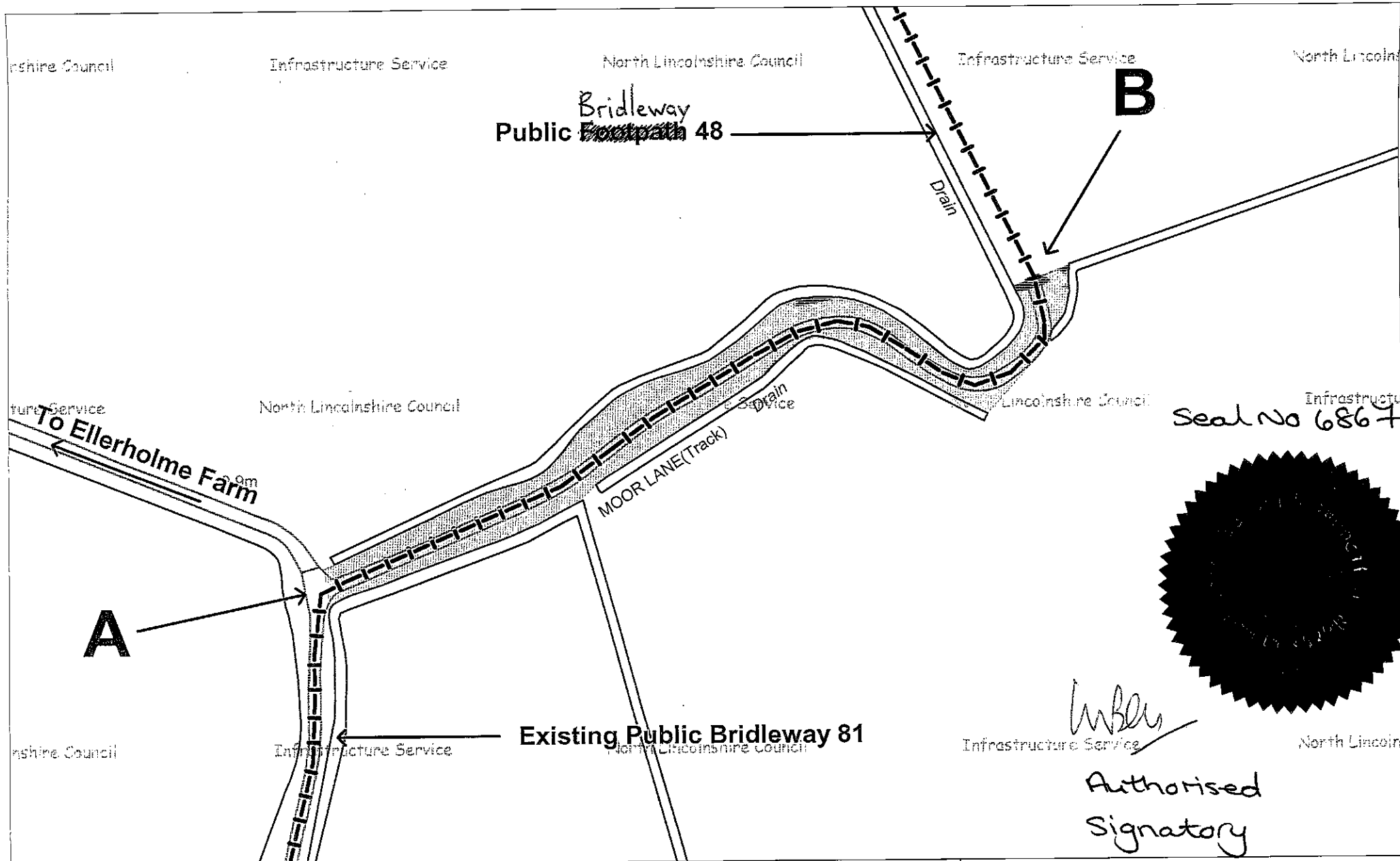
*A – B, as indicated on the map:* a 215-metre-long bridleway over Moor Lane in the Parish of Wroot of a width between ditches of between six metres and nine metres (shaded grey) proceeding generally northeastwards from the Moor Lane entrance to Ellerholme Farm (grid reference SE70740402) as a continuation of Public Bridleway 81 over a beaten track three to 3.2 metres wide to its junction with the southern end of Public Bridleway 48 at the former county boundary (grid reference SE70910410).


### PART 2

#### Modification of Definitive Statement

##### *Variation of particulars of path or way*

A 215-metre-long bridleway over Moor Lane in the Parish of Wroot of a width between ditches of between six metres and nine metres (shaded grey) proceeding generally northeastwards from the Moor Lane entrance to Ellerholme Farm (grid reference SE70740402) as a continuation of Public Bridleway 81 over a beaten track three to 3.2 metres wide to its junction with the southern end of Public Bridleway 48 at the former county boundary (grid reference SE70910410).




 Based upon the Ordnance Survey mapping with the permission of Ordnance Survey on behalf of the Controller of Her Majesty's Stationery Office.  
 © Crown Copyright.  
 Unauthorised reproduction infringes Crown Copyright and may lead to prosecution or civil proceedings.  
**NORTH LINCOLNSHIRE COUNCIL 0100023560 2011**

**Drawing Title: Wroot BW81 DMMO**  
 Drawn by: CTW      Date:  
 Scale: 1:1,250      OS Grid Ref: SE70850406



**Infrastructure Service**  
 Director,  
**Peter Williams** BSc, DMS, CEng, MEI, MCMI, AMIMechE

The Ordnance Survey map data included within this publication is provided by North Lincolnshire Council under license from Ordnance Survey in order to fulfil its public function to act as a highways and planning authority. Persons viewing this mapping should contact Ordnance Survey copyright for advice where they wish to license Ordnance Survey map data for their own use.