

WILDLIFE AND COUNTRYSIDE ACT 1981
DEFINITIVE MAP MODIFICATION (Barrow FP 43)
ORDER 2012 (1)



County of Lincoln – Parts of Lindsey (Glanford Brigg)
Definitive Map and Statement

Wildlife and Countryside Act 1981

County of Lincoln – Parts of Lindsey (Glanford Brigg) Definitive Map and Statement

Definitive Map Modification (Barrow FP43) Order 2012 (1)

This order is made by North Lincolnshire Council under section 53(2)(a) of the Wildlife and Countryside Act 1981 ("the Act") because it appears to that authority that the County of Lincoln – Parts of Lindsey (Glanford Brigg) Definitive Map and Statement require modification in consequence of the occurrence of an event specified in section 53(3)(c)(iii) the discovery by the authority of evidence which (when considered with all over evidence available to them) shows that there is no public right of way over land shown in the map and statement as a highway of any description, or any other particulars contained in the map and statement require modification.

The authority have consulted every local authority whose area includes the land to which the order relates. North Lincolnshire Council hereby order that:

1. For the purposes of this order the relevant date is 16 April 2012.
2. The County of Lincoln – Parts of Lindsey (Glanford Brigg) Definitive Map and Statement shall be modified as described in Part 1 of the Schedule and shown on the map attached to the order.
3. This order shall take effect on the date it is made and may be cited as the Definitive Map Modification (Barrow FP43) Order 2012(1).


**THE COMMON SEAL of
NORTH LINCOLNSHIRE COUNCIL**

Was hereunto affixed
In the presence of:

(Authorised signatory) *Wbely*

Seal Number: 6875

Dated: 30th April 2012



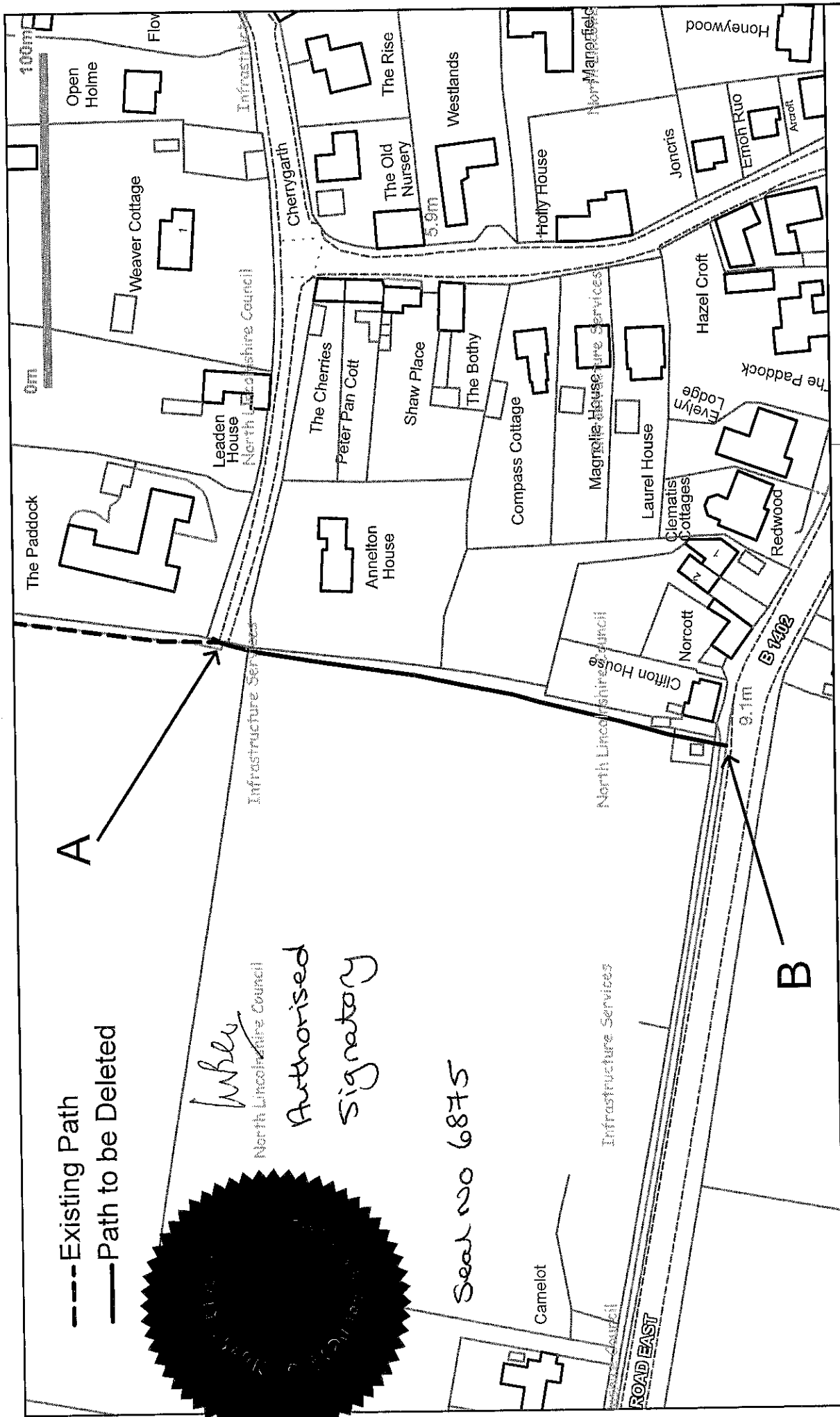
SCHEDULE

PART 1

Modification of Definitive Map

Description of path or way to be deleted

A –B as indicated on the map: A 125-metre-long footpath commencing from a point adjoining the western end of an unadopted highway known as Cherrygarth at grid reference TA07032181, leading in a west-south-westerly direction along an eastern field edge down to a point adjoining Ferry Road East at grid reference TA07012168.



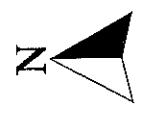
--- Existing Path
 — Path to be Deleted

W. Byles
 North Lincolnshire Council
 Authorised Signatory

Seal no 6875

A

B



Title: Barrow FP43	Version: 1
Drawing No:	Date: 16/04/2012
Drawn by: Naomi Boyd	
Scale @A4 1:1,000	

Infrastructure Services
 Head of Service
 Peter Williams
 BSc, DMS, CEng, MEl, MCMI, AMIMechE



**Wildlife and Countryside Act 1981
County of Lincoln – Parts of Lindsey (Glanford Brigg)**

Barrow upon Humber FP43

Confirmation of Order

THE COMMON SEAL of
NORTH LINCOLNSHIRE COUNCIL
was hereto affixed
in the presence of:

A handwritten signature in black ink, appearing to read 'W. B. ...', with a long horizontal stroke extending to the right.

(Authorised signatory)

Seal No.: 7592

Dated: 2nd September 2014

