

**Wildlife and Countryside Act 1981
Section 53**

**County of Lincoln – Parts of Lindsey
(Glanford Brigg) Definitive Map and
Statement**

**Definitive Map Modification (Public
Footpath 18, Winteringham) Order
2005(2)**



Wildlife and Countryside Act 1981

County of Lincoln – Parts of Lindsey (Glanford Brigg) Definitive Map and Statement

Definitive Map Modification (Public Footpath 18, Winteringham) Order 2005(2)

This order is made by North Lincolnshire Council under section 53(2)(a) of the Wildlife and Countryside Act 1981 ("the Act") because it appears to that authority that the County of Lincoln – Parts of Lindsey (Glanford Brigg) Definitive Map and Statement require modification in consequence of the occurrence of an event specified in section 53(3)(a)(iii) – namely, the coming into operation of any enactment or instrument, or any other event, whereby a new right of way has created over land in the area to which the map relates, being a right of way such that the land over which the right subsists is a public path – of the Act.

1. For the purposes of this order the relevant date is 14th November 2005.
2. The County of Lincoln – Parts of Lindsey (Glanford Brigg) Definitive Map and Statement shall be modified as described in Part 1 and Part 2 of the Schedule and shown on the map attached to the order.
3. This order shall take effect on the date it is made and may be cited as the "Definitive Map Modification (Public Footpath 18, Winteringham) Order 2005(2)".

SCHEDULE

PART 1

Modification of Definitive Map

Description of path or way to be added

A – B, as indicated on the map: An approximately 630-metre-long footpath of a width of at least 1.2 metres commencing at a culvert over a drain that forms the boundary between West Halton and Winteringham, this being its junction with Public Footpath 6 at grid reference SE9149822282, and proceeding in an easterly direction via the northern side of an east-to-west drain to and across an approximately eight-metre-long footbridge over Haven Drain; thence continuing in an easterly direction along the southern side of Haven Drain to a point at grid reference SE9207822486 that is the north-eastern corner of the enclosure whose northern perimeter, being bounded by Haven Drain, the footpath has followed from the footbridge over Haven Drain.

B – C, as indicated on the map: An approximately 105-metre-long footpath of a width of at least 1.2 metres commencing at grid reference SE9207822486, this being the north-eastern corner of an enclosure adjacent to the south side of Haven Drain, and proceeding in a southerly direction along the headland of the same enclosure to a point where the boundary of said enclosure turns to the east at grid reference SE9206222383.

C – D, as indicated on the map: An approximately 110-metre-long footpath of a width of at least 1.2 metres commencing at grid reference SE9206222383 and proceeding in an east-south-easterly direction along the southern side of a narrow drain within the enclosure hereinbefore described for the length of Public Footpath 18 between points B – C to the most easterly point of said enclosure at grid reference SE9216822355.

PART 2

Modification of Definitive Statement

Variation of particulars of path


An approximately 845-metre-long footpath of a width of at least 1.2 metres commencing from a culvert over a drain that forms the boundary between West Halton and Winteringham, this being its junction with Public Footpath 6 at grid reference SE9149822282, and proceeding in an easterly direction via the northern side of an east-to-west drain to and across an approximately eight-metre-long footbridge over Haven Drain; thence continuing in an easterly direction along the southern side of Haven Drain to a point at grid reference SE9207822486 that is the north-eastern corner of the enclosure whose northern perimeter, being bounded by Haven Drain, the footpath followed from the footbridge over Haven Drain; thence continuing in a southerly direction along the headland of the same enclosure to a point where the boundary of said enclosure turns to the east at grid reference SE9206222383; thence continuing in an east-south-easterly direction along the southern side of a narrow drain within the enclosure hereinbefore described for the length of Public Footpath 18 between points B – C to the most easterly point of said enclosure at grid reference SE9216822355.

The COMMON SEAL of
NORTH LINCOLNSHIRE COUNCIL
was hereunto affixed
in the presence of:

Dated: 14th December 2005

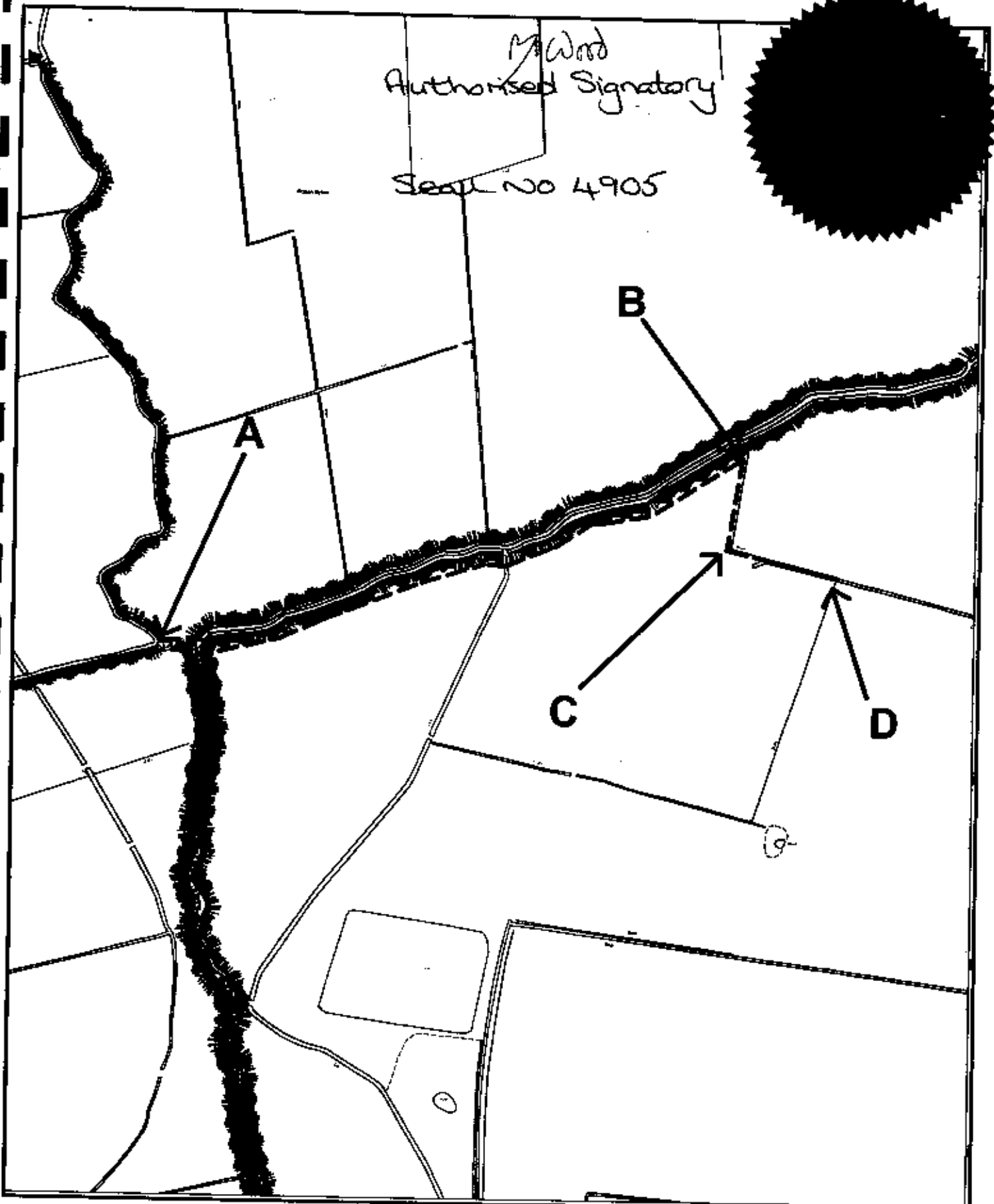

Seal Number: 4905

M Wood
Authorised Signatory



M Wood
Authorised Signatory

Seal NO 4905



Drawing Title: Wintaringham FP18 Creation

Drawn by: GTW

Scale: 1:5,000

Date: 01/12/2005



Based upon the Ordnance Survey mapping with the permission of
Ordnance Survey on behalf of the Controller of Her Majesty's Stationery Office.
© Crown Copyright.

Unauthorised reproduction infringes Crown Copyright
and may lead to prosecution or civil proceedings.

NORTH LINCOLNSHIRE COUNCIL 100013349 2005



Planning and
Regeneration Service
Head of Service,
T Lyman (0430-06), DiTP, MRTP

The Ordnance Survey map data included within this publication is provided by North Lincolnshire Council under license from Ordnance Survey in order to fulfil its public function to act as a planning authority. Persons viewing this mapping should contact Ordnance Survey copyright for advice where they wish to license Ordnance Survey map data for their own use.