

**WILDLIFE AND COUNTRYSIDE ACT 1981**

**DEFINITIVE MAP MODIFICATION (Public Footpath 214,  
Broughton) Order 2004(1)**



**County of Lincoln – Parts of Lindsey (Glanford Brigg)  
Definitive Map and Statement**

## **Wildlife and Countryside Act 1981**

### **County of Lincoln – Parts of Lindsey (Glanford Brigg) Definitive Map and Statement**

#### **Definitive Map Modification (Public Footpath 214, Broughton) Order 2004(1)**

This order is made by North Lincolnshire Council under section 53(2)(a) of the Wildlife and Countryside Act 1981 ("the Act") because it appears to that authority that the County of Lincoln – Parts of Lindsey (Glanford Brigg) Definitive Map and Statement require modification in consequence of the occurrence of an event specified in section 53(3)(a)(i) – namely, the coming into operation of any enactment or instrument, or any other event, whereby a highway shown or required to be shown in the map or statement has been authorised to be stopped up, diverted, widened or extended – of the Act.

The authority have consulted every local authority whose area includes the land to which the order relates. North Lincolnshire Council hereby order that:

1. For the purposes of this order the relevant date is 13<sup>th</sup> February 2004.
2. The County of Lincoln – Parts of Lindsey (Glanford Brigg) Definitive Map and Statement shall be modified as described in Part 1 and Part 2 of the Schedule and shown on the map attached to the order.
3. This order shall take effect on the date it is made and may be cited as the Definitive Map Modification (Public Footpath 214, Broughton) Order 2004(1).

SCHEDULE

PART 1

Modification of Parts of Lindsey (Glanford Brigg) Definitive Map

*Description of path to be deleted*

**A - B:** A 66-metre-long footpath commencing at grid reference SE9535909277 that runs diagonally across residential property in a south-easterly direction to grid reference SE9562509230, as indicated on the map.

*Description of path to be added*

**C - B:** A 50-metre-long footpath commencing at grid reference SE9557509222 which runs in an easterly direction with a width of 0.9 metres to grid reference SE9562509230, as indicated on the map.

PART 2

Modification of Parts of Lindsey (Glanford Brigg) Definitive Statement

*Variation of particulars of path*

A 50-metre-long footpath commencing at Appleby Lane grid reference SE9557509222, which runs in an easterly direction with a width of 0.9 metres to Westwood at grid reference SE9562509230.

THE COMMON SEAL of  
NORTH LINCOLNSHIRE COUNCIL


Was hereto affixed  
In the presence of:

*M Wood*

(Authorised signatory)

Seal No.: 4048

Dated: 6th May 2004



A4 Plotter Frame



The Ordnance Survey map data included within this publication is provided by North Lincolnshire Council under license from Ordnance Survey. In order to fulfil its public function to act as a planning authority.  
Persons viewing this mapping should contact Ordnance Survey copyright for advice where they wish to license Ordnance Survey map data for their own use.

SEAL:

Authorised Signatory:  
Seal Number:  
Date:

Planning and Regeneration Service  
Head of Service, T Lyman  
BSc(Hons), DipTP, MRTPI



Project Title  
Definitive Map Modification Order

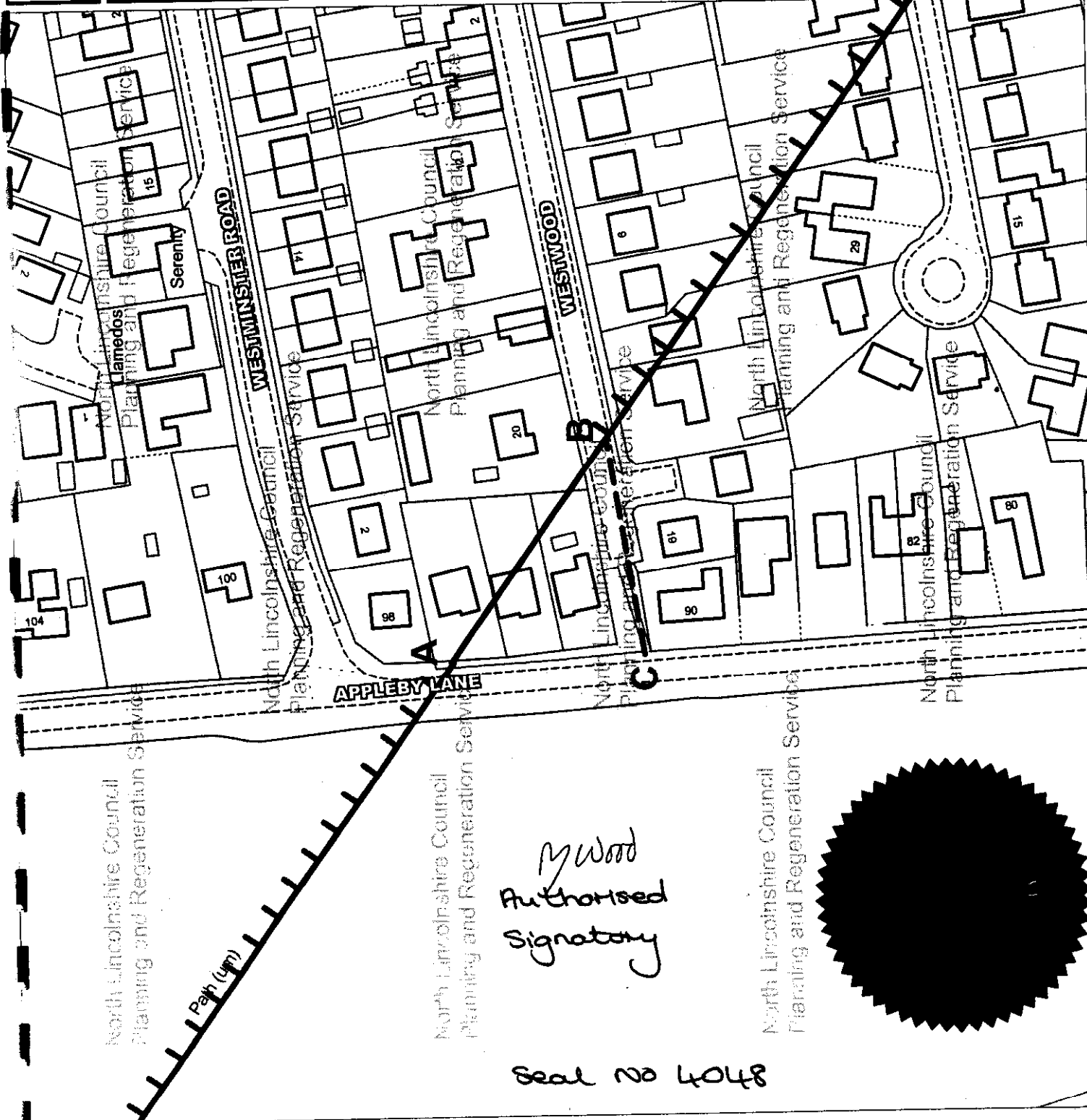
Drawing Title  
Broughton FP214 2004(1)

Key:  
Right of Way to be retained  
Right of Way to be deleted  
Right of Way to be added


SCALE: 1:1250  
Drawn by: TT  
Date: 19/02/2004

Based upon the Ordnance Survey mapping with the permission of Ordnance Survey on behalf of the Controller of Her Majesty's Stationary Office.  
© Crown Copyright.

Unauthorised reproduction infringes Crown Copyright and may lead to prosecution or civil proceedings.  
NORTH LINCOLNSHIRE COUNCIL LA09062L 2004



*T Lyman*  
Authorised  
Signatory



Seal No 4048