

**Wildlife and Countryside Act 1981
Section 53**

**County of Lincoln – Parts of Lindsey
(Glanford Brigg) Definitive Map and
Statement**

**Definitive Map Modification (Public
Footpath 1, Scunthorpe) Order 2013(1)**



Wildlife and Countryside Act 1981

County of Lincoln, Parts of Lindsey (Glanford Brigg), Definitive Map and Statement

"Definitive Map Modification (Public Footpath 1, Scunthorpe) Order 2013(1)"

This order is made by North Lincolnshire Council under section 53(2)(b) of the Wildlife and Countryside Act 1981 ("the Act") because it appears to that authority that the County of Lincoln, Parts of Lindsey (Glanford Brigg), Definitive Map and Statement require modification in consequence of the occurrence of an event specified in section 53(3)(a)(iii) – namely, a new right of way has been created over land in the area to which the map relates, being a right of way such that the land over which the right subsists is a public path or restricted byway – of the Act.

North Lincolnshire Council hereby order that:

1. For the purposes of this order the relevant date is 16 December 2013.
2. The County of Lincoln, Parts of Lindsey (Glanford Brigg), Definitive Map and Statement shall be modified as described in Part I and Part II of the Schedule and shown on the map attached to the order.
3. This order shall take effect on the date it is made and may be cited as the "Definitive Map Modification (Public Footpath 1, Scunthorpe) Order 2013(1)".


The COMMON SEAL of
NORTH LINCOLNSHIRE COUNCIL
was hereunto affixed
in the presence of:

(authorised signatory)



Dated: 19th December 2013

Seal Number: 7375



SCHEDULE

PART 1

Modification of Definitive Map

Description of path or way to be added


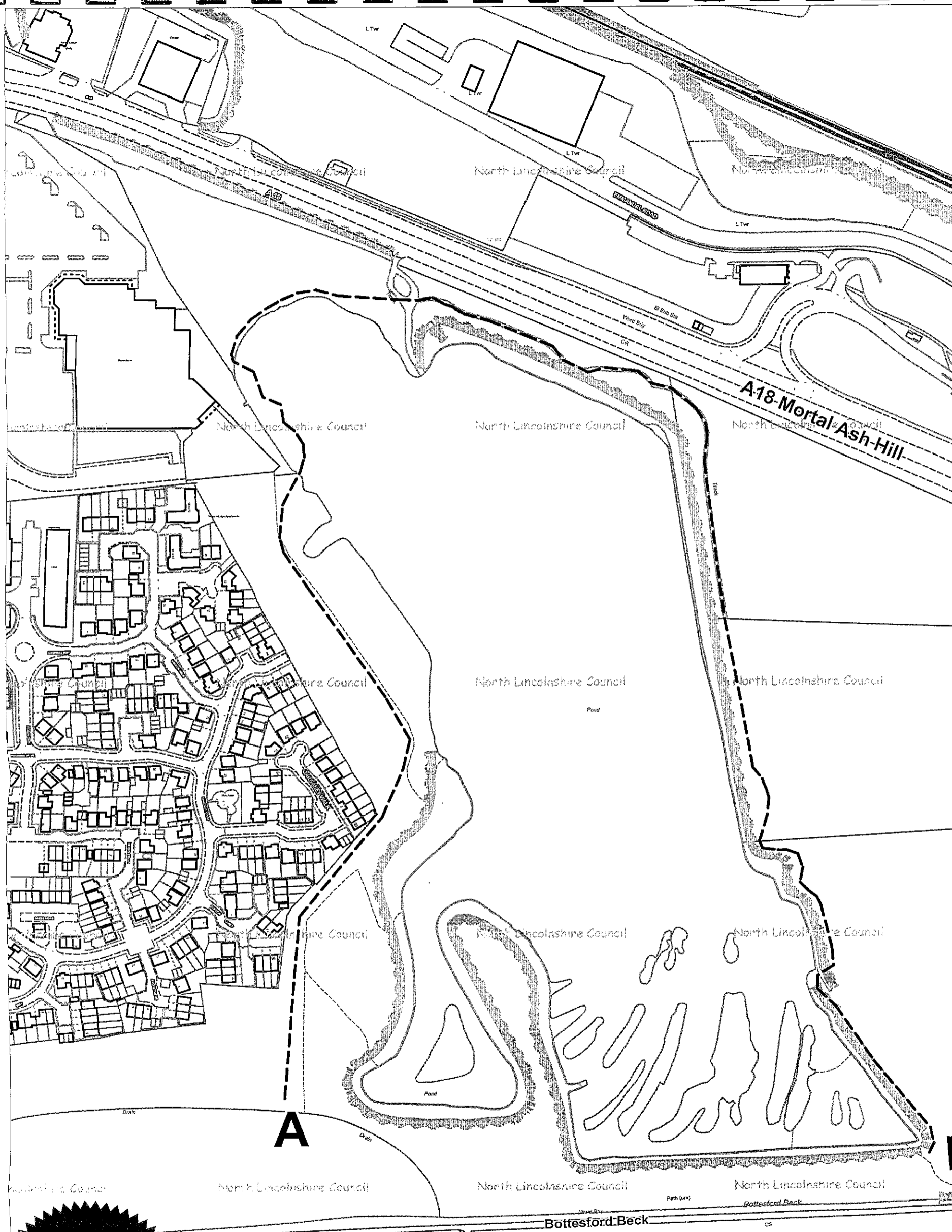
A – B, as indicated on the map: an approximately 1,460-metre-long footpath proceeding generally northwards from a terminus a quo 80 metres south east of 7 Avocet Mews at grid reference SE92010796 between to the west Curlew Croft, Garganey Walk, Kingfisher Way, Gadwell Way and Morrison's superstore and to the east Ashby Ville pond; thence generally eastwards round the north side of the pond between it and the A18 Mortal Ash Hill; and thence generally southwards alongside or close to the pond to a terminus ad quem adjacent to the south-east corner of the pond at grid reference SE92420792.

PART 2

Modification of Definitive Statement

Variation of particulars of path or way

An approximately 1,460-metre-long footpath of a width of two metres proceeding generally northwards from a terminus a quo 80 metres south east of 7 Avocet Mews at grid reference SE92010796 between to the west Curlew Croft, Garganey Walk, Kingfisher Way and Gadwell Way and to the east Ashby Ville pond to a boardwalk beginning about 65 metres east of the Water's Edge Apartments and extending between grid references SE92020837 and SE91980844; thence generally eastwards round the north side of the pond between it and the A18 Mortal Ash Hill; and thence generally southwards alongside or close to the pond to a terminus ad quem adjacent to the south-east corner of the pond at grid reference SE92420792.



W. Sel
Authorized
Signatory

Bottesford Beck

North Lincolnshire Council