

WILDLIFE AND COUNTRYSIDE ACT 1981

**DEFINITIVE MAP MODIFICATION (Public Footpath 136,
Worlaby) Order 2003(1)**



**County of Lincoln – Parts of Lindsey (Glanford Brigg)
Definitive Map and Statement**

Wildlife and Countryside Act 1981

County of Lincoln – Parts of Lindsey (Glanford Brigg) Definitive Map and Statement

Definitive Map Modification (Public Footpath 136, Worlaby) Order 2003(1)

This order is made by North Lincolnshire Council under section 53(2)(b) of the Wildlife and Countryside Act 1981 ("the Act") because it appears to that authority that the County of Lincoln – Parts of Lindsey (Glanford Brigg) Definitive Map and Statement require modification in consequence of the occurrence of an event specified in section 53(3)(c)(i) – namely, the discovery by the authority of evidence (which when considered with all other relevant evidence available to them) shows that a right of way which is not shown in the map and statement subsists or is reasonably alleged to subsist over land in the area to which the map relates – of the Act.

The authority have consulted every local authority whose area includes the land to which the order relates. North Lincolnshire Council hereby order that:

1. For the purposes of this order the relevant date is 22th December 2003.
2. The County of Lincoln – Parts of Lindsey (Glanford Brigg) Definitive Map and Statement shall be modified as described in Part 1 and Part 2 of the Schedule and shown on the map attached to the order.
3. This order shall take effect on the date it is confirmed and may be cited as the Definitive Map Modification (Public Footpath 136, Worlaby) Order 2003(1).

SCHEDULE

PART 1

Modification of Parts of Lindsey (Glanford Brigg) Definitive Map

Description of path to be added

A 185-metre-long footpath commencing at The Hill (point A) proceeding in a generally north–easterly direction for 60 metres across a green open space to an access road for the property known as the Almshouses at (point B). The footpath crosses the road and continues for 107 metres along the top of the north-western escarpment of a disused pit, then passes through a kissing gate (point C) and proceeds for a further 18 metres in a north–easterly direction to the bend in Wold Road (point D). The path has a width of 2 metres throughout.

Conditions and limitations

A kissing gate at point C maintainable by the council


PART 2

Modification of Definitive Statement

Variation of particulars of path


A 185-metre-long footpath commencing at The Hill (grid reference TA01711394) proceeding in a generally north-easterly direction for 60 metres across a green open space to an access road for the property known as the Almshouses (grid reference TA01761396). The footpath crosses the road and continues for 107 metres along the top of the north-western escarpment of a disused pit, then passes through a kissing gate (grid reference TA01841403) and continues for a further 18 metres in a north-easterly direction to the bend in Wold Road (grid reference TA01861404). The path has a width of 2 metres throughout.

THE COMMON SEAL of
NORTH LINCOLNSHIRE COUNCIL
Was hereto affixed
In the presence of:


(Authorised signatory)

Seal No: 3909

Dated: 28th January 2004




Wildlife and Countryside Act 1981

Confirmation of Order

Public Footpath 136, Worlaby

THE COMMON SEAL of
NORTH LINCOLNSHIRE COUNCIL
Was hereunto affixed
In the presence of:



M Wood
Authorised signatory

Seal No.: 4025


Dated: 20th April 2004

A4 Plotter Frame



The Ordnance Survey map data included within this publication is provided by North Lincolnshire Council under license from Ordnance Survey in order to fulfil its public function to act as a planning authority.
Persons viewing this mapping should contact Ordnance Survey for advice where they wish to license Ordnance Survey map data for their own use.

SEAL:



Authorised Signatory: *M. Woot*

Seal Number: **3909**

Dated: **28/1/04**



Planning and Regeneration Service
Head of Service, T Lyman
BSc(Hons), DipTP, MRTPI

Project Title
Definitive Map Modification Order

Drawing Title
Footpath 136 Wortaby Hollows

Key:
Right of Way to be added ————

SCALE: 1:1250
Drawn by: TT
Date: 3/12/2003

Based upon the Ordnance Survey mapping with the permission of Ordnance Survey on behalf of the Controller of Her Majesty's Stationery Office.
 © Crown Copyright.
 Unauthorised reproduction infringes Crown Copyright and may lead to prosecution or civil proceedings.
NORTH LINCOLNSHIRE COUNCIL LA09062L 2003

