

Wildlife and Countryside Act 1981

**County of Lincoln – Parts of Lindsey (Glanford
Brigg) Definitive Map and Statement**

Public Footpath 155
**Definitive Map Modification (West Street to High
Street, Winterton) Order 2001**



Wildlife and Countryside Act 1981

County of Lincoln – Parts of Lindsey (Glanford Brigg) Definitive Map and Statement

Definitive Map Modification (West Street to High Street, Winterton) Order 2001

This order is made by North Lincolnshire Council under section 53(2)(b) of the Wildlife and Countryside Act 1981 ("the Act") because it appears to that authority that the County of Lincoln – Parts of Lindsey (Glanford Brigg) Definitive Map and Statement require modification in consequence of the occurrence of an event specified in section 53(3)(b) – namely, the expiration, in relation to any way in the area to which the map relates, of any period such that the enjoyment by the public of the way during that period raises a presumption that the way has been dedicated as a public path – of the Act.

The authority have consulted with every local authority whose area includes the land to which the order relates. North Lincolnshire Council hereby order that:

1. For the purposes of this order the relevant date is 1st August 2001.
2. The County of Lincoln – Parts of Lindsey (Glanford Brigg) Definitive Map and Statement shall be modified as described in Part 1 and Part 2 of the Schedule and shown on the map attached to the order.
3. This order shall take effect on the date it is confirmed and may be cited as the Definitive Map Modification (West Street to High Street, Winterton) Order 2001.

SCHEDULE

PART 1

Modification of Definitive Map

Description of path to be added

A 116-metre-long, 1.5-metre-wide, public footpath between Point A and Point B, as indicated on the map.


Wildlife and Countryside Act 1981

**County of Lincoln – Parts of Lindsey (Glanford Brigg) Definitive
Map and Statement**

**Definitive Map Modification (West Street to High Street,
Winterton) Order 2001**

Confirmation of Order

THE COMMON SEAL of
NORTH LINCOLNSHIRE COUNCIL
was hereto affixed
in the presence of:



M Wood

(Authorised signatory)

Seal No.: *2685*

Dated: *21 November 2001*


PART 2

Modification of Definitive Statement

Variation of particulars of path

A public footpath with a concrete surface between West Street (grid reference SE92621863) and High Street (grid reference SE92621852), Winterton. Two pedestrian gates belonging to Winterton Town Council are positioned one each at either end of the path.

The COMMON SEAL of
NORTH LINCOLNSHIRE COUNCIL
was hereunto affixed
in the presence of:



Dated: 15th August 2001

J. W. Munn


Authorised Officer

Seal No. 2550

West Street

29.4m +

A



Authorised Officer

Seal No. 2550

S. H. [Signature]

Playground

B

HIGH STREET

A4

Printer Frame

Map Area 196mm / 198mm

Notes

Rev No

Revision Details

Rev'd By

Rev Date



Directorate of Environment and Public Protection

Development Plans Team

Director, E. Lodge, BA, DMA, MCIEH, MinstWM, MIHE

Project Title:
High Street to West Street,
Winterton

Drawing Title

Drawn by;

Date;

SCALE: 1:750

App'd by;

Reproduced from the Ordnance Survey mapping with the permission of
Ordnance Survey on behalf of the Controller of Her Majesty's Stationary Office.
© Crown Copyright.

Unauthorized reproduction infringes Crown Copyright
and may lead to prosecution or civil proceedings.

NORTH LINCOLNSHIRE COUNCIL LA09062L 2001