

**WILDLIFE AND COUNTRYSIDE ACT 1981**

**DEFINITIVE MAP MODIFICATION (Public Footpath 11,  
Winterton) Order 2005(1)**



**County of Lincoln – Parts of Lindsey (Glanford Brigg)  
Definitive Map and Statement**

## **Wildlife and Countryside Act 1981**

### **County of Lincoln – Parts of Lindsey (Glanford Brigg) Definitive Map and Statement**

#### **Definitive Map Modification (Public Footpath 11, Winterton) Order 2005(1)**

This order is made by North Lincolnshire Council under section 53(2)(b) of the Wildlife and Countryside Act 1981 ("the Act") because it appears to that authority that the County of Lincoln – Parts of Lindsey (Glanford Brigg) Definitive Map and Statement require modification in consequence of the occurrence of an event specified in section 53(3)(a)(i) – namely, the coming into operation of any enactment or instrument, or any other event, whereby a highway shown or required to be shown in the map or statement has been authorised to be stopped up, diverted, widened or extended – of the Act.

The authority have consulted every local authority whose area includes the land to which the order relates. North Lincolnshire Council hereby order that:

1. For the purposes of this order the relevant date is 3<sup>rd</sup> May 2005.
2. The County of Lincoln – Parts of Lindsey (Glanford Brigg) Definitive Map and Statement shall be modified as described in Part 1 and Part 2 of the Schedule and shown on the map attached to the order.
3. This order shall take effect on the date it is made and may be cited as the Definitive Map Modification (Public Footpath 11, Winterton) Order 2005(1).

## SCHEDULE

### PART 1

#### Modification of Parts of Lindsey (Glanford Brigg) Definitive Map

##### Description of path to be deleted

*A – E as indicated on the map:* A 560-metre-long footpath commencing on an existing bridleway at the eastern end of Ings Lane at grid reference SE9645120057, proceeding diagonally over O.S. Field numbers 6200 and 7227 in a north-easterly direction to its junction on the existing footpath at the north-eastern corner of O.S. Field number 7227 at grid reference SE8719023319.

##### Description of path to be added

*A – B as indicated on the map:* A 95-metre-long footpath with a width of 1.22 metres commencing on an existing bridleway at the eastern end of Ings Lane at grid reference SE9645120057, proceeding along the western boundary of O.S. Field number 6200 in a northerly direction to the north-western corner of the same field at grid reference SE9644820148.

*B – C as indicated on the map:* A 226-metre-long footpath with a width of 1.22 metres commencing at the north-western corner of O.S. Field number 6200 at grid reference SE9644820148, proceeding along the western boundary of O.S. Field number 4826 in a northerly direction to the north-western corner of the same field at grid reference SE9642020369.

*C – D as indicated on the map:* A 108-metre-long footpath with a width of 1.22 metres commencing at the north-western corner of O.S. Field number 4826 at grid reference SE9642020369, proceeding adjacent to the northern boundary of the same field in a easterly direction to a point along the boundary at grid reference SE9652920377

*D – E as indicated on the map:* A 358-metre-long footpath with a width of 1.22 metres commencing at a point on the northern boundary of O.S. Field number 4826 at grid reference SE9652920377, proceeding along the top of a raised bank on the northern boundary of the same field in a easterly direction to join the existing footpath at grid reference SE9688620388.

PART 2

Modification of Parts of Lindsey (Glanford Brigg) Definitive Statement

Variation of particulars of path


A 679-metre-long footpath commencing on an existing bridleway at the eastern end of Ings Lane at grid reference SE9645120057, proceeding first over a brick arch culvert and then along the western boundary of O.S. Field number 6200 in a northerly direction to the north-western corner of the same field at grid reference SE9644820148, and then over a second brick arch culvert proceeding along the western boundary of O.S. Field number 4826 in a northerly direction to the north-western corner of the same field at grid reference SE9642020369, and then along and adjacent to the northern boundary of the same field in a easterly direction to a point along the boundary at grid reference SE9652920377, and then along the top of a raised bank on the northern boundary of the same field in a easterly direction to join the existing footpath at grid reference SE9688620388. The footpath has a minimum width of 1.22 metres throughout.

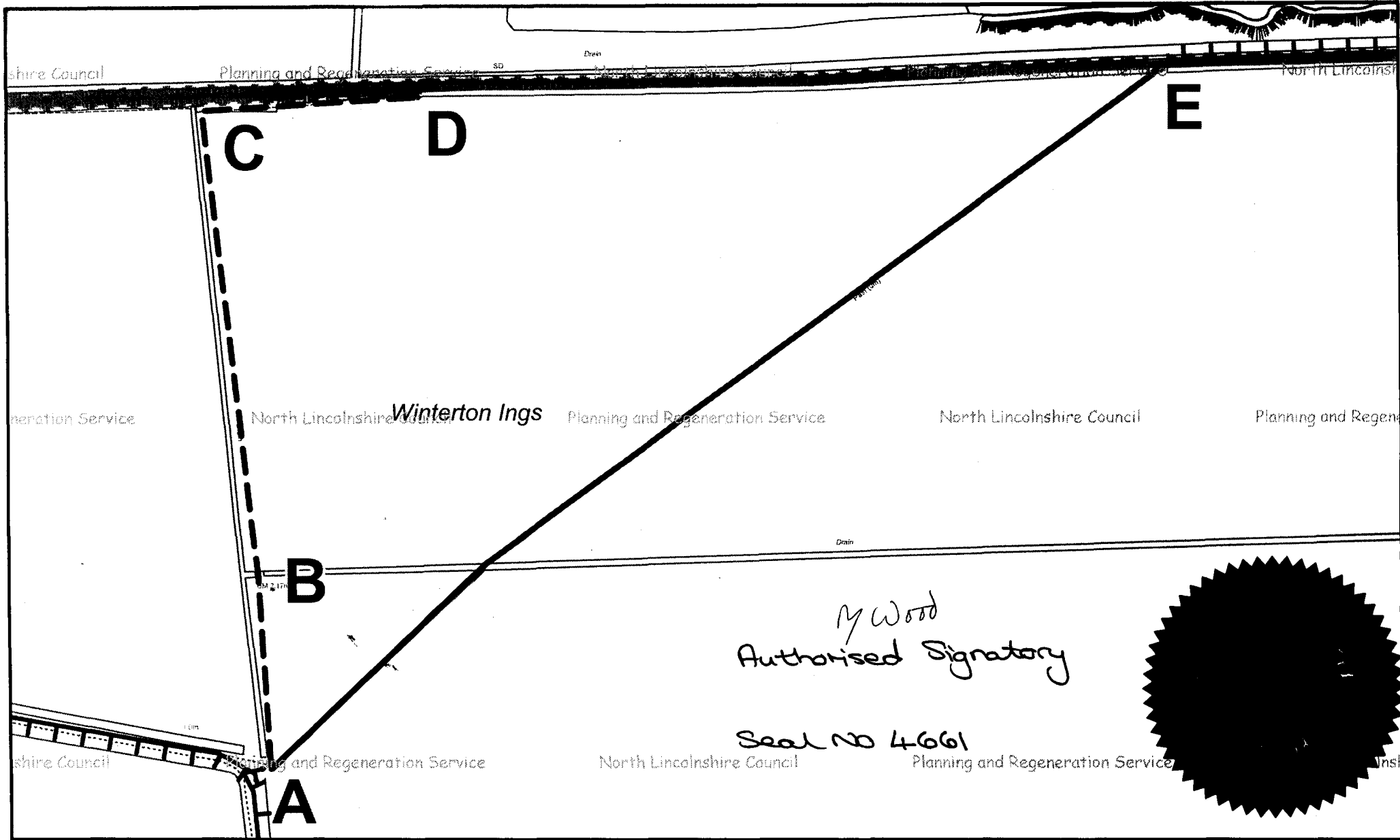
THE COMMON SEAL of  
NORTH LINCOLNSHIRE COUNCIL  
Was hereto affixed  
In the presence of:


*M Wood*  
(Authorised signatory)

Seal No.: 4661

Dated: *26th May 2005*






 Based upon the Ordnance Survey mapping with the permission of Ordnance Survey on behalf of the Controller of Her Majesty's Stationery Office. © Crown Copyright.  
 Unauthorised reproduction infringes Crown Copyright and may lead to prosecution or civil proceedings.  
**NORTH LINCOLNSHIRE COUNCIL 100013349 2005**

Drawing Title: Winterton 11	
Drawn by: TT	Date: 12/05/2005
Scale: 1:2,500	OS Grid Ref: SE9666520221

The Ordnance Survey map data included within this publication is provided by North Lincolnshire Council under license from Ordnance Survey in order to fulfil its public function to act as a planning authority. Persons viewing this mapping should contact Ordnance Survey copyright for advice where they wish to license Ordnance Survey map data for their own use.



**Planning and Regeneration Service**  
 Head of Service,  
 T Lyman BSc(Hons), DipTP, MRTPI