

Wildlife and Countryside Act 1981

**County of Lincoln – Parts of Lindsey (Glanford
Brigg) Definitive Map and Statement**

**Definitive Map Modification (Public Footpath 106,
Ulceby) Order 2003(1)**



Wildlife and Countryside Act 1981

County of Lincoln – Parts of Lindsey (Glanford Brigg) Definitive Map and Statement

Definitive Map Modification (Public Footpath 106, Ulceby) Order 2003(1) *

This order is made by North Lincolnshire Council under section 53(2)(b) of the Wildlife and Countryside Act 1981 ("the Act") because it appears to that authority that the County of Lincoln – Parts of Lindsey (Glanford Brigg) Definitive Map and Statement require modification in consequence of the occurrence of an event specified in section 53(3)(a)(i) – namely, the coming into operation of any enactment or instrument, or any other event, whereby a highway shown or required to be shown in the map and statement has been authorised to be stopped up, diverted, widened or extended – of the Act.

The authority have consulted every local authority whose area includes the land to which the order relates. North Lincolnshire Council hereby order that:

1. For the purposes of this order the relevant date is 2nd January 2002.
2. The County of Lincoln – Parts of Lindsey (Glanford Brigg) Definitive Map and Statement shall be modified as described in the Schedule and shown on the map attached to the order.
3. This order shall take effect it is made and may be cited as the Definitive Map Modification (Public Footpath 106, Ulceby) Order 2003(1).

SCHEDULE

Modification of Definitive Map

Description of path to be deleted

A 270-metre-long footpath running in a south-easterly direction across a field from Point A (TA11261290) to Point C (TA11471277).

Description of path to be added

A 415-metre-long, minimum 3-metre-wide footpath heading first eastwards along a grass headland for 210 metres from Point A (TA11261290) to Point B (TA11451298), then southwards along a further grass headland for 205 metres to Point C (TA11471277).



The COMMON SEAL of
NORTH LINCOLNSHIRE COUNCIL
was hereunto affixed
in the presence of:



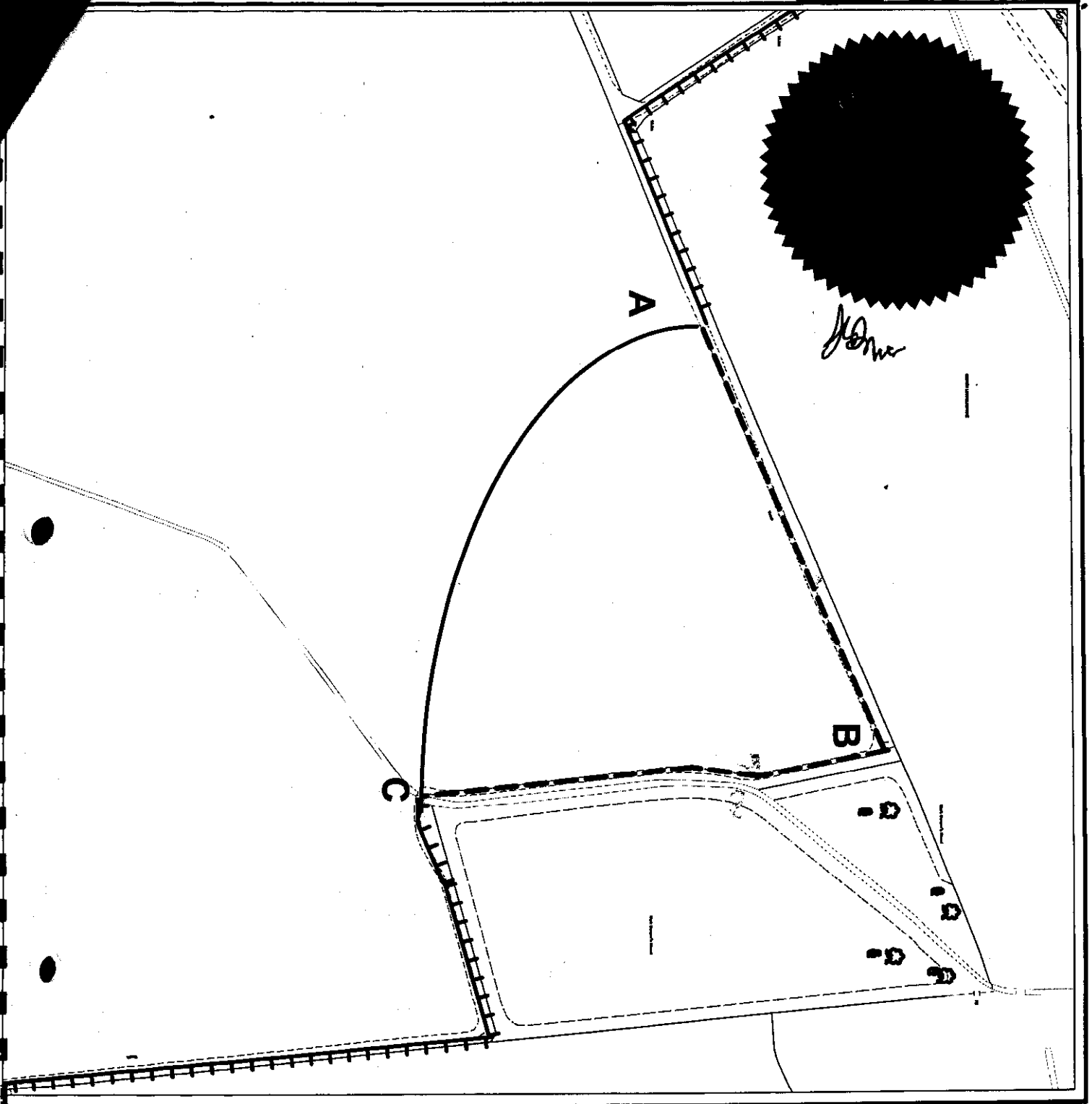
Authorised signatory:

Seal Number: 3272

Dated: 10 January 2003



Deal No. 3272



A4 Printer Frame
Map Area 196mm / 198mm

Notes

Rev No	Revision Details	Rev'd By	Rev Date



Directorate of Environment and Public Protection

Environment Team

Director, E. Lodge, BA, DMA, MCIEH, MinstWM, MIHE

Project Title

Drawing Title

Uiceby Footpath 106

Drawn by:

Date:

SCALE: 1:2500

App'd by:

Based upon the Ordnance Survey mapping with the permission of Ordnance Survey on behalf of the Controller of Her Majesty's Stationery Office. © Crown Copyright.

Unauthorised reproduction infringes Crown Copyright and may lead to prosecution or civil proceedings.
NORTH LINCOLNSHIRE COUNCIL LA090621_2002