

WILDLIFE AND COUNTRYSIDE ACT 1981

**DEFINITIVE MAP MODIFICATION (Public Footpath
Manton, 243) Order 2005(1)**



**County of Lincoln – Parts of Lindsey (Glanford Brigg)
Definitive Map and Statement**

Wildlife and Countryside Act 1981

County of Lincoln – Parts of Lindsey (Glanford Brigg) Definitive Map and Statement

Definitive Map Modification (Public Footpath 243, Manton) Order 2005(1)

This order is made by North Lincolnshire Council under section 53(2)(a) of the Wildlife and Countryside Act 1981 ("the Act") because it appears to that authority that the County of Lincoln – Parts of Lindsey (Glanford Brigg) Definitive Map and Statement require modification in consequence of the occurrence of an event specified in section 53(3)(a)(i) – namely, the coming into operation of any enactment or instrument, or any other event, whereby a highway shown or required to be shown in the map or statement has been authorised to be stopped up, diverted, widened or extended – of the Act.

The authority have consulted every local authority whose area includes the land to which the order relates. North Lincolnshire Council hereby order that:

1. For the purposes of this order the relevant date is 10th January 2005.
2. The County of Lincoln – Parts of Lindsey (Glanford Brigg) Definitive Map and Statement shall be modified as described in Part 1 and Part 2 of the Schedule and shown on the map attached to the order.
3. This order shall take effect on the date it is made and may be cited as the Definitive Map Modification (Public Footpath 243, Manton) Order 2005(1).

SCHEDULE

PART 1

Modification of Parts of Lindsey (Glanford Brigg) Definitive Map

Description of path to be deleted

A – C: A 823-metre-long footpath commencing at grid reference SE9167401475 that runs diagonally across a field in a north-westerly direction to grid reference SE9109001983, as indicated on the map.

Description of path to be added

A – B: A 476-metre-long footpath with a width of 1.5m commencing at grid reference SE9167401475 and proceeding first cross field, then following the southern boundary of a field in a westerly direction to grid reference SE9120201421, as indicated on the map.

B – C: A 572-metre-long footpath with a width of 1.5m commencing at grid reference SE9120201421 and following the western boundary of a field in a northerly direction to grid reference SE9109001983, as indicated on the map.

PART 2

Modification of Parts of Lindsey (Glanford Brigg) Definitive Statement

Variation of particulars of path

A 1048-metre-long footpath commencing 64 metres north from the bend on the B1400 Cleatham Road at grid reference SE9167401475 and proceeding first cross field before crossing a culvert and following the southern boundary of a field and northern side of a drain in a westerly direction towards Black Walk Plantation to grid reference SE9120201421, and then along the western boundary of a field and eastern side of Manton Sewer in a northerly direction to join the B1400 Cleatham Road near Black Walk Loop at grid reference SE9109001983. The footpath has a minimum width of 1.5 metres throughout.


**THE COMMON SEAL of
NORTH LINCOLNSHIRE COUNCIL**

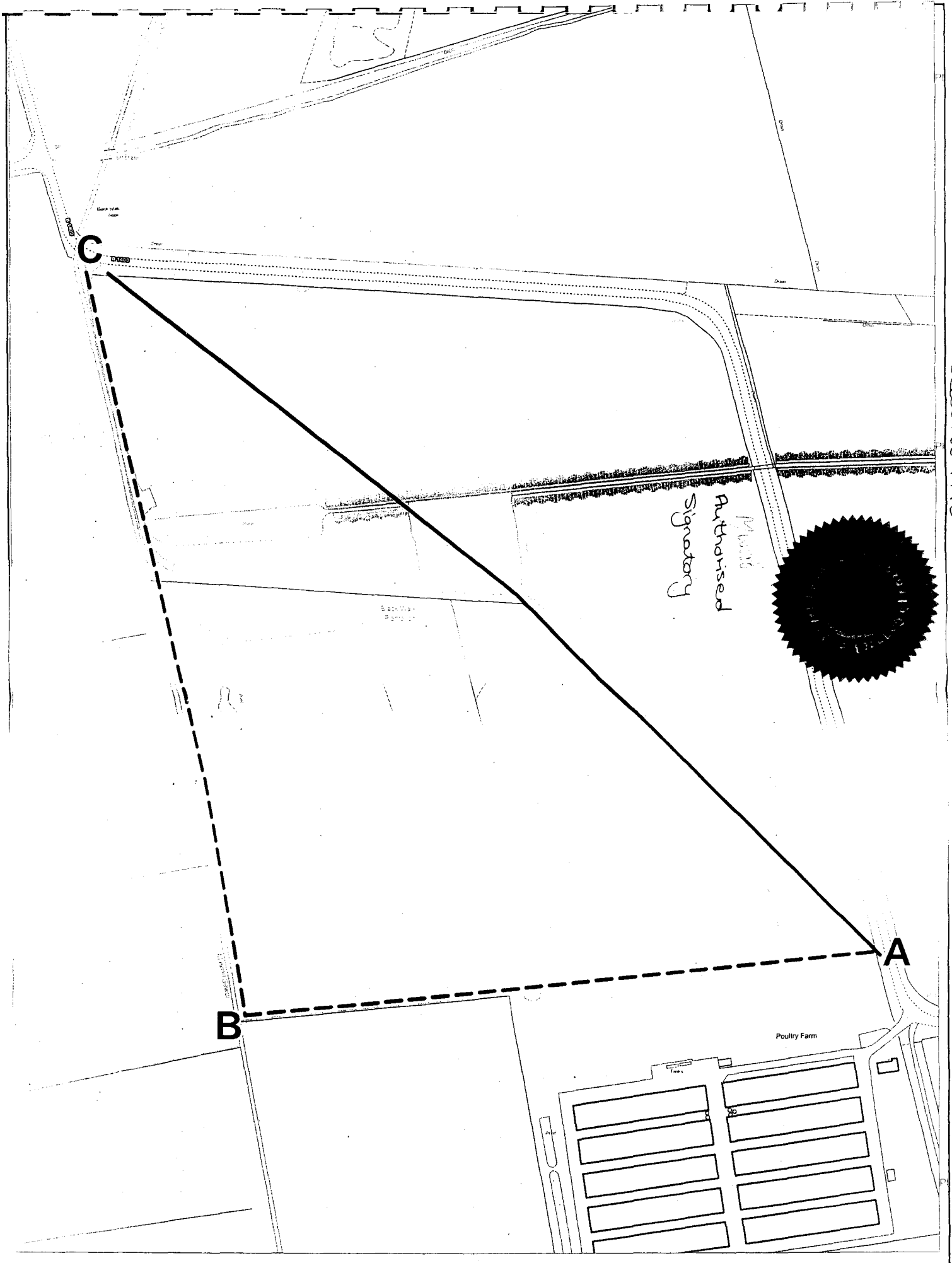
Was hereto affixed
In the presence of:

M Wood
(Authorised signatory)

Seal No: 4443


Dated: 14th January 2005





3801/100 4443

Main Signatory
Authorised Signatory



Based upon the Ordnance Survey mapping with the permission of Ordnance Survey on behalf of the Controller of Her Majesty's Stationery Office.
 © Crown Copyright.
 Unauthorised reproduction infringes Crown Copyright and may lead to prosecution or civil proceedings.
 NORTH LINCOLNSHIRE COUNCIL 100013349 2005

Drawing Title: Manton 243	
Drawn by: TT	
Scale: 1:2500	Date: 10/01/2005



Planning and Regeneration Service
 Head of Service,
 T Lyman BSc(Hons) DipTP MRP

The Ordnance Survey data used in this drawing is provided by North Lincolnshire Council under license from Ordnance Survey in order to fulfil its public function to act as a planning authority. Persons who wish to use Ordnance Survey data for their own use should license Ordnance Survey map data for their own use.