

Wildlife and Countryside Act 1981

County of Lincoln – Parts of Lindsey (Glanford Brigg)

Definitive Map Modification (Public Footpaths 2, 3, 4, 5, 6, 7, 8 and 9, Barton-upon-Humber) Order 2012(1)



Wildlife and Countryside Act 1981

County of Lincoln, Parts of Lindsey (Glanford Brigg), Definitive Map and Statement

"Definitive Map Modification (Public Footpaths 2, 3, 4, 5, 6, 7, 8 and 9, Barton-upon-Humber) Order 2012(1)"

This order is made by North Lincolnshire Council under section 53(2)(b) of the Wildlife and Countryside Act 1981 ("the Act") because it appears to that authority that the County of Lincoln, Parts of Lindsey (Glanford Brigg), Definitive Map and Statement require modification in consequence of the occurrence of an event specified in section 53(3)(c)(i) – namely, the discovery by the authority of evidence which (when considered with all other relevant evidence available to them) shows that a right of way which is not shown in the map and statement subsists or is reasonably alleged to subsist over land in the area to which the map relates, being a right of way such that the land over which the right subsists is a public path – of the Act.

The authority have consulted every local authority whose area includes the land to which the order relates. North Lincolnshire Council hereby order that:

1. For the purposes of this order the relevant date is 31 May 2012.
2. The County of Lincoln, Parts of Lindsey (Glanford Brigg), Definitive Map and Statement shall be modified as described in Part 1 and Part 2 of the Schedule and shown on the map attached to the order.
3. This order shall take effect on the date it is confirmed and may be cited as the "Definitive Map Modification (Public Footpaths 2, 3, 4, 5, 6, 7, 8 and 9, Barton-upon-Humber) Order 2012(1)".

The COMMON SEAL of
NORTH LINCOLNSHIRE COUNCIL
was hereunto affixed
in the presence of:


(authorised signatory)

Dated:

W. Bly
7th June 2012

Seal Number:

6903



SCHEDULE

PART 1

Modification of Definitive Map

Description of path to be added

Public Footpath 2

A – B, as indicated on the map: a 113-metre-long footpath of a width of 1.8 metres throughout commencing adjacent to the south-east corner of 27 Summerdale at grid reference TA02752124 and leading north to the north-east corner of 27 Summerdale then eastwards along the outside southern perimeter of the grounds of Bowmandale primary school to Bowmandale opposite 87 Bowmandale at grid reference TA02842127.

Public Footpath 3

A – B, as indicated on the map: a 45-metre-long footpath of a width of two metres throughout commencing at the end of Eider Close at grid reference TA02092199 and leading north to a spur of Riverbank Rise between property numbers 51 and 57 at grid reference TA02092203.

Public Footpath 4

A – B, as indicated on the map: a 47-metre-long footpath of a width of 2.4 metres throughout commencing at a point on Riverbank Rise between property numbers 14 and 36 and leading east to a point on Heron Way between property numbers 3 and 9 at grid reference TA02202192.

Public Footpath 5

A – B, as indicated on the map: an 84-metre-long footpath of a width of between 1.8 metres and four metres throughout commencing at a point on Eastfield Road between property numbers 37 and 39 at grid reference TA35322113 and leading eastwards to the southernmost end of Ravendale then southwards to a point on Prince Charles Drive between property numbers 12 and 13 at grid reference TA03602113.

Public Footpath 6

A – B, as indicated on the map: a 53-metre-long footpath of a width of 1.8 metres throughout commencing from a point at the end of Queen Elizabeth Way between property numbers 22 and 28 at grid reference TA03692114 and leading

initially south east then eastwards to a point at the end of Millbrook Way between property numbers 12 and 17 at grid reference TA03742114.

Public Footpath 7

A – B, as indicated on the map: a 62-metre-long footpath of a width of 1.8 metres throughout commencing from a point on Victoria Drive close to the south-west corner of property number 17 at grid reference TA02692249 and leading first west north west for seven metres then north north east to a point on Dam Road close to the north-west corner of property number 27 at grid reference TA02692255.

Public Footpath 8

A – B, as indicated on the map: a 90-metre-long footpath of a width of 1.8 metres throughout commencing from a point on Victoria Road just west of the south-west corner of property number 21 Dam Road at grid reference TA02712249 and leading east-south-east to virtually the south-east corner of 17 Dam Road then southwards to a boundary adjacent to the south-west corner of Kelleon House at grid reference TA02722242.

Public Footpath 9

A – B, as indicated on the map: a 66-metre-long footpath of a width of 1.1 metres commencing from a point on Victoria Drive adjacent to the south-west corner of property number 15A at grid reference TA02662249 and leading north north east to a point on Dam Road adjacent to the north-west corner of property number 29 at grid reference TA02682255.

PART 2

Modification of Definitive Statement

Variation of particulars of path

Public Footpath 2

A 113-metre-long footpath of a width of 1.8 metres throughout commencing adjacent to the south-east corner of 27 Summerdale at grid reference TA02752124 and leading north to the north-east corner of 27 Summerdale then eastwards along the outside southern perimeter of the grounds of Bowmandale primary school to Bowmandale opposite 87 Bowmandale at grid reference TA02842127.

Public Footpath 3

A 45-metre-long footpath of a width of two metres throughout commencing at the end of Eider Close at grid reference TA02092199 and leading north to a spur of Riverbank Rise between property numbers 51 and 57 at grid reference TA02092203.

Public Footpath 4

A 47-metre-long footpath of a width of 2.4 metres throughout commencing at a point on Riverbank Rise between property numbers 14 and 36 and leading east to a point on Heron Way between property numbers 3 and 9 at grid reference TA02202192.

Public Footpath 5

An 84-metre-long footpath of a width of between 1.8 and four metres throughout commencing at a point on Eastfield Road between property numbers 37 and 39 at grid reference TA35322113 and leading eastwards to the southernmost end of Ravendale then southwards to a point on Prince Charles Drive between property numbers 12 and 13 at grid reference TA03602113.

Public Footpath 6

A 53-metre-long footpath of a width of 1.8 metres throughout commencing from a point at the end of Queen Elizabeth Way between property numbers 22 and 28 at grid reference TA03692114 and leading initially south east then eastwards to a point at the end of Millbrook Way between property numbers 12 and 17 at grid reference TA03742114.

Public Footpath 7

A 62-metre-long footpath of a width of 1.8 metres throughout commencing from a point on Victoria Drive close to the south-west corner of property number 17 at grid reference TA02692249 and leading first west north west for seven metres then north north east to a point on Dam Road close to the north-west corner of property number 27 at grid reference TA02692255.

Public Footpath 8


A 90-metre-long footpath of a width of 1.8 metres throughout commencing from a point on Victoria Road just west of the south-west corner of property number 21 Dam Road at grid reference TA02712249 and leading east-south-east to virtually the south-east corner of 17 Dam Road then southwards to a boundary adjacent to the south-west corner of Kelleon House at grid reference TA02722242.

Public Footpath 9

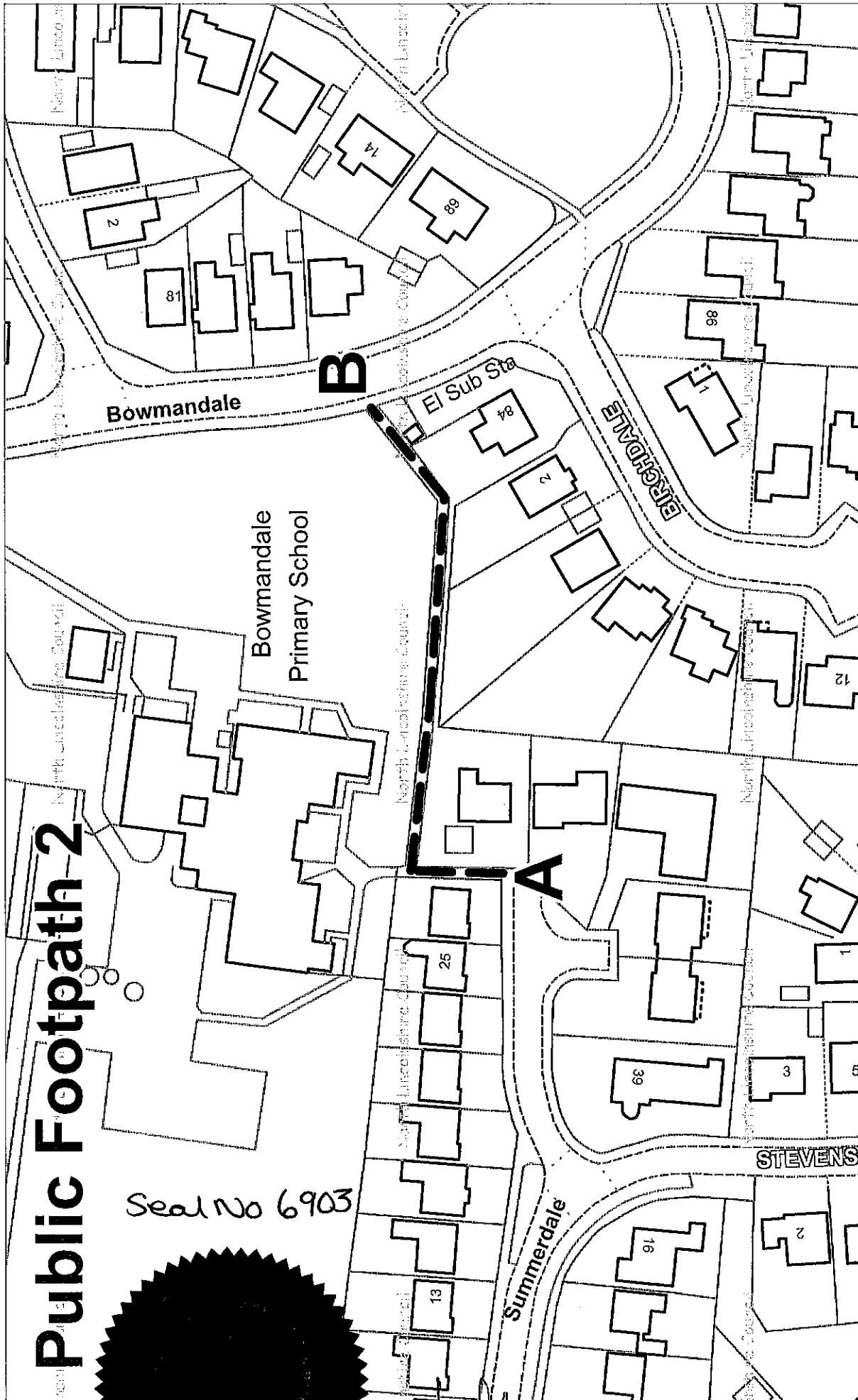
A 66-metre-long footpath of a width of 1.1 metres commencing from a point on Victoria Drive adjacent to the south-west corner of property number 15A at grid reference TA02662249 and leading north north east to a point on Dam Road adjacent to the north-west corner of property number 29 at grid reference TA02682255.

Public Footpath 2

Seal No 6903



Wiley
Authorised Signatory



Drawing Title: title_text

Drawn by: CTW

Scale: 1:1,000

Date: 30/05/2012

OS Grid Ref: TA02792125



© Crown copyright and database rights 2012
Ordnance Survey 0100023560




Places

Director,

Peter Williams BSc, DMS, CEng, MEl, MCMl, AMIMechE

Public Footpath 3

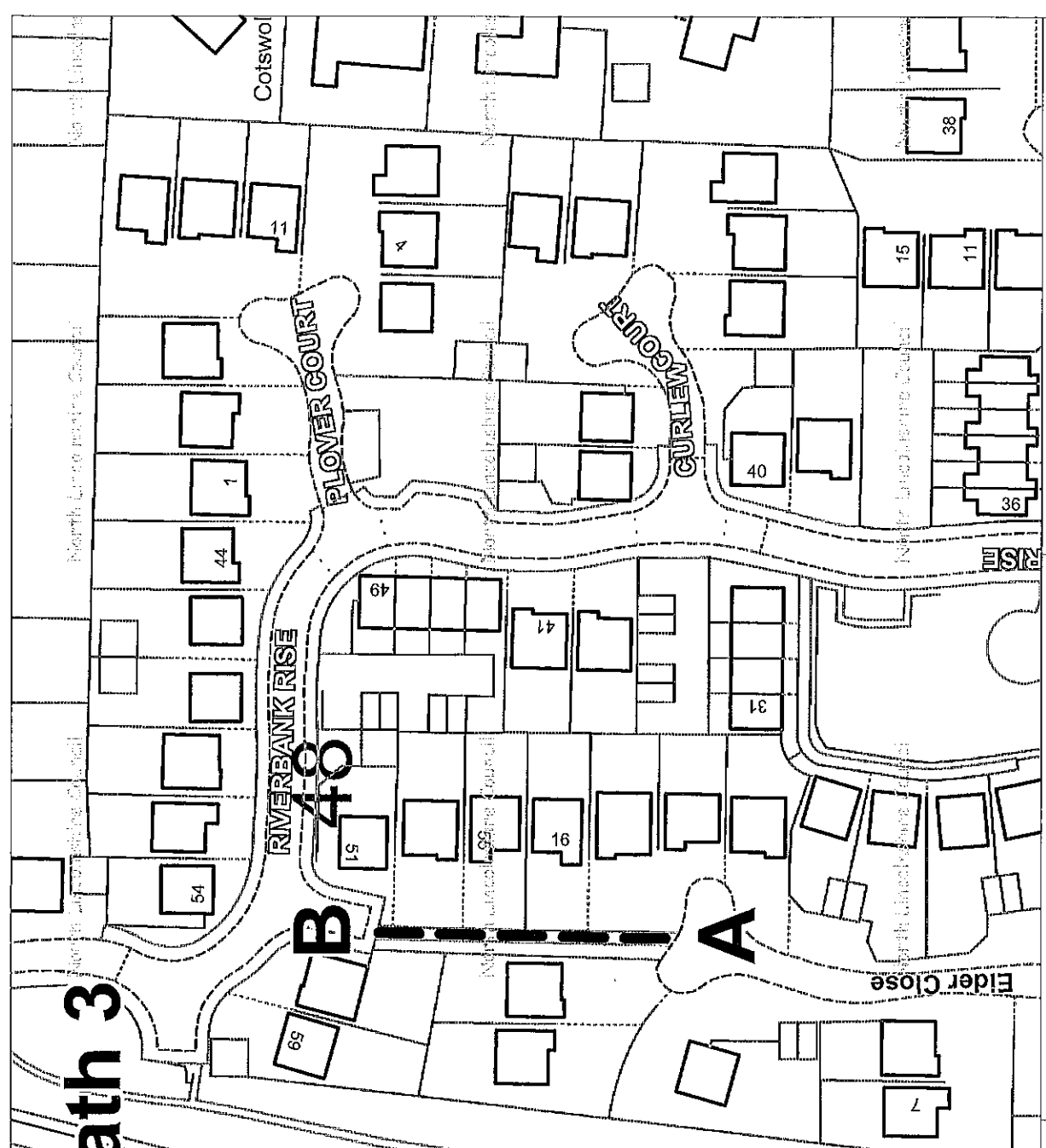


Seal No 6903

A15

W. Kelly

Authorised Signatory



Drawing Title: title_text

Drawn by: CTW

Scale: 1:1,000

Date: 30/05/2012

OS Grid Ref: TA02102201

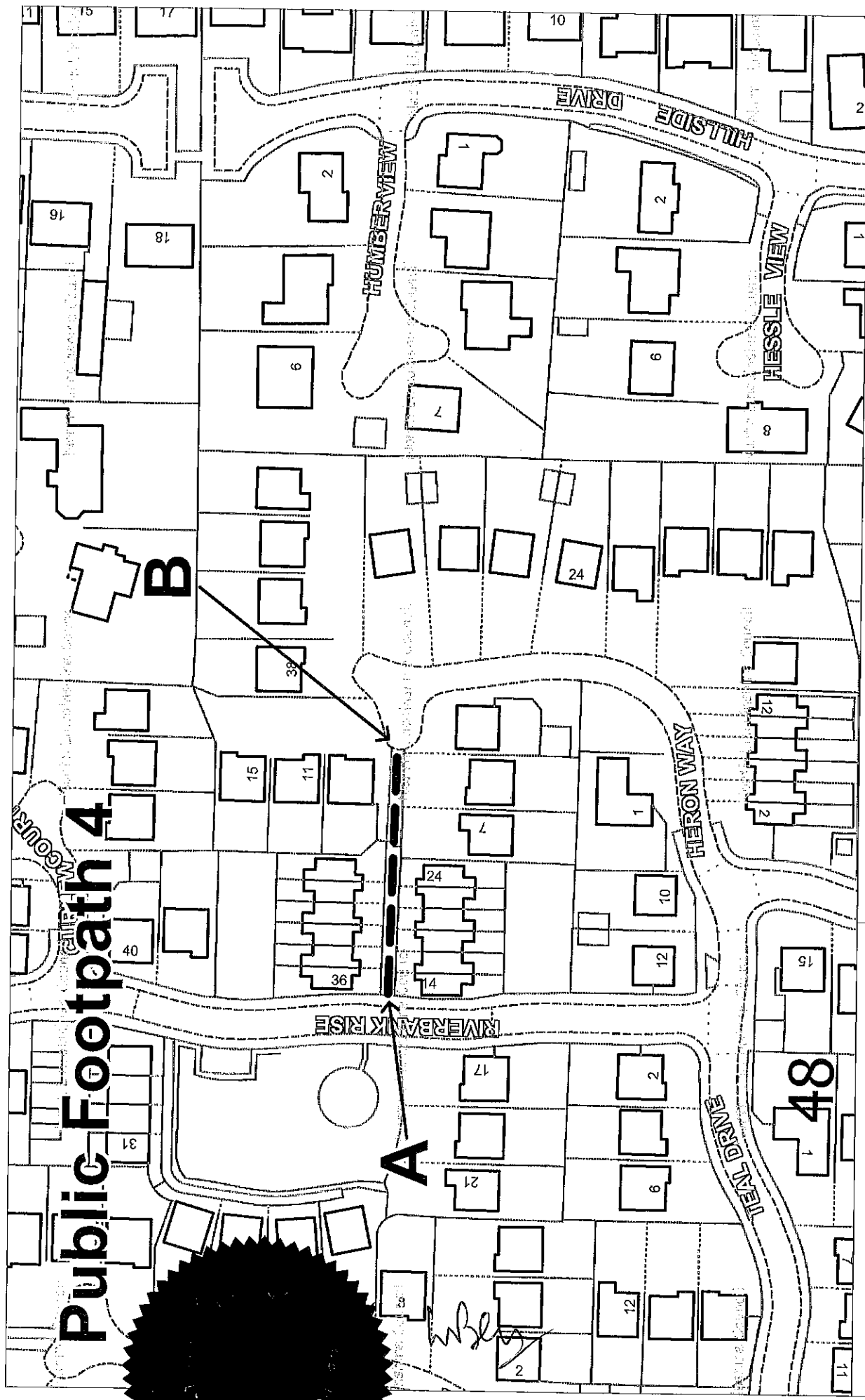


© Crown copyright and database rights 2012
Ordnance Survey 0100023560




Places
Director,

Peter Williams BSc, DMS, CEng, MEl, MCMl, AMIMEChE



Public Footpath 4

Seal
No 6903



Authorised
Signatory

Drawing Title: title_text

Drawn by: CTLW

Date: 30/05/2012

Scale: 1:1,000

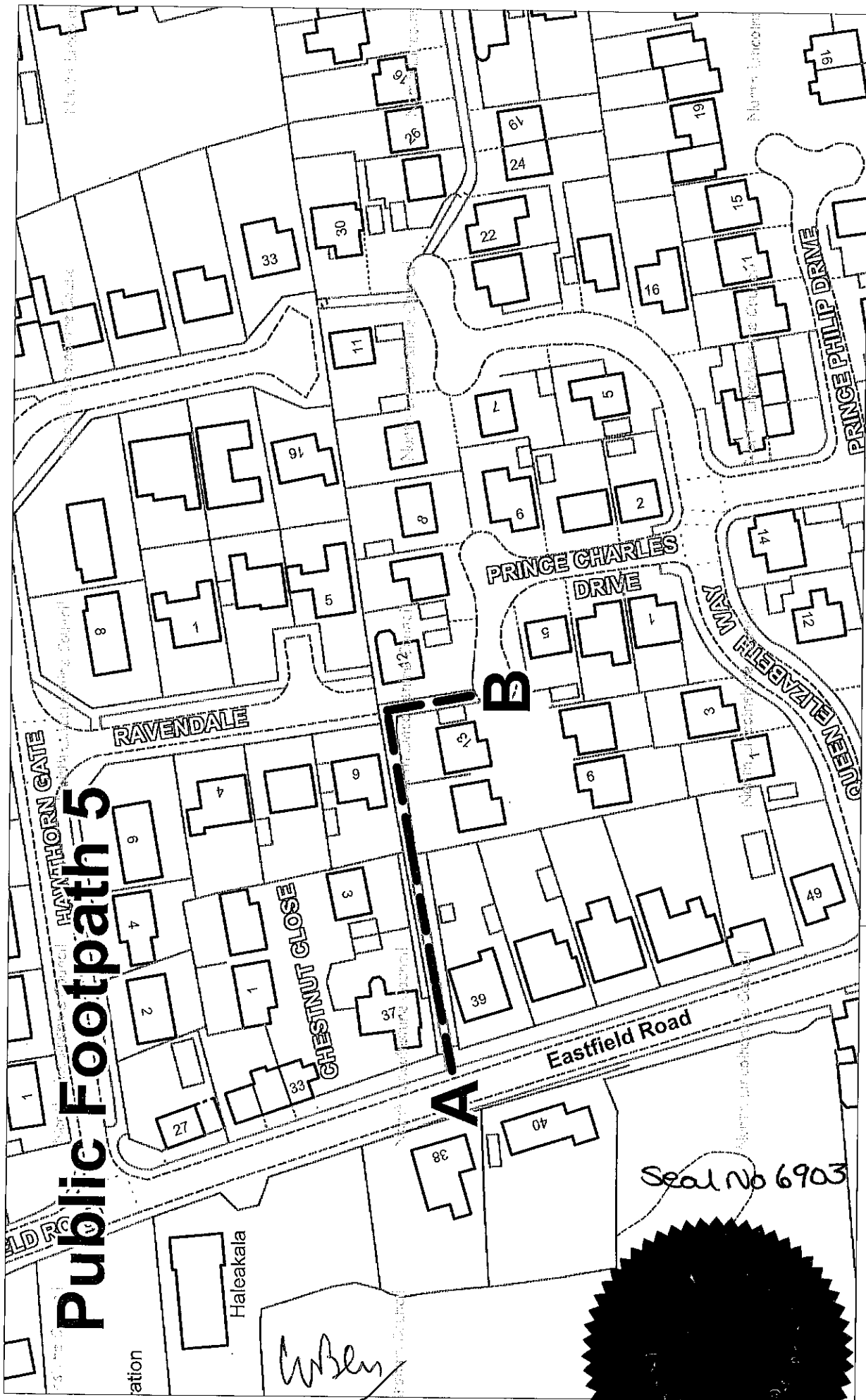
OS Grid Ref. TA02212191



© Crown copyright and database rights 2012
Ordnance Survey 0100023560

LINCOLNSHIRE
COUNCIL


Places
Director,
Peter Williams BSc, DMS, CEng, MEI, MCM, AMIMEchE



Public Footpath 5

WBen

Authorised
Signatory



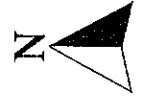
Drawing Title: title_text

Drawn by: CTW

Date: 30/05/2012

Scale: 1:1,000

OS Grid Ref: TA03602113



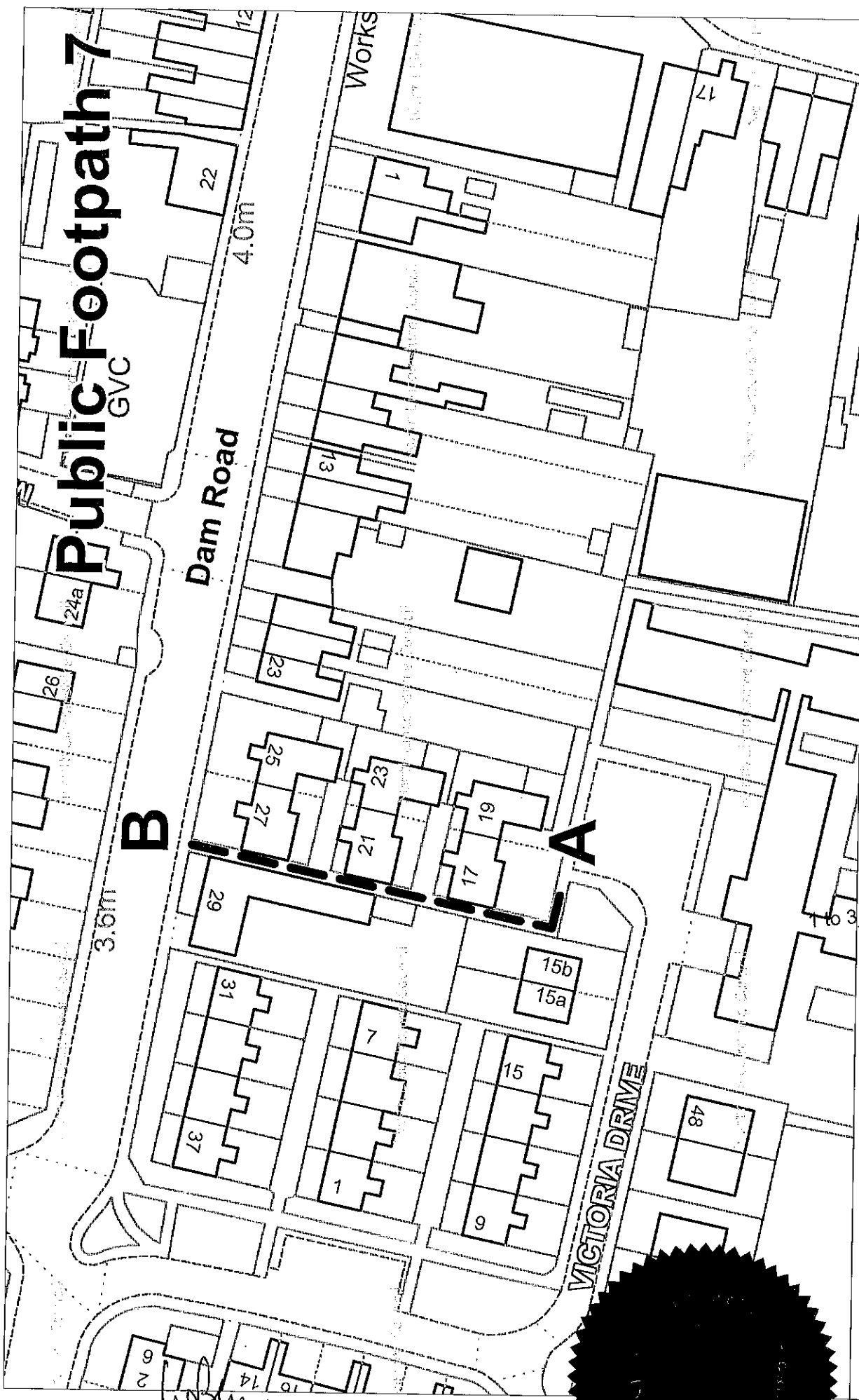
© Crown copyright and database rights 2012
Ordnance Survey 0100023660




LINCOLNSHIRE
COUNCIL

Peter Williams BSc, DMS, CEng, MEng, MCI, AMIMEchE
Director

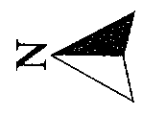
Places



Authorised Signatory



Seal No 6903



© Crown copyright and database rights 2012
Ordnance Survey 0100023560

Drawing Title: title_text

Drawn by: CTW

Scale: 1:750

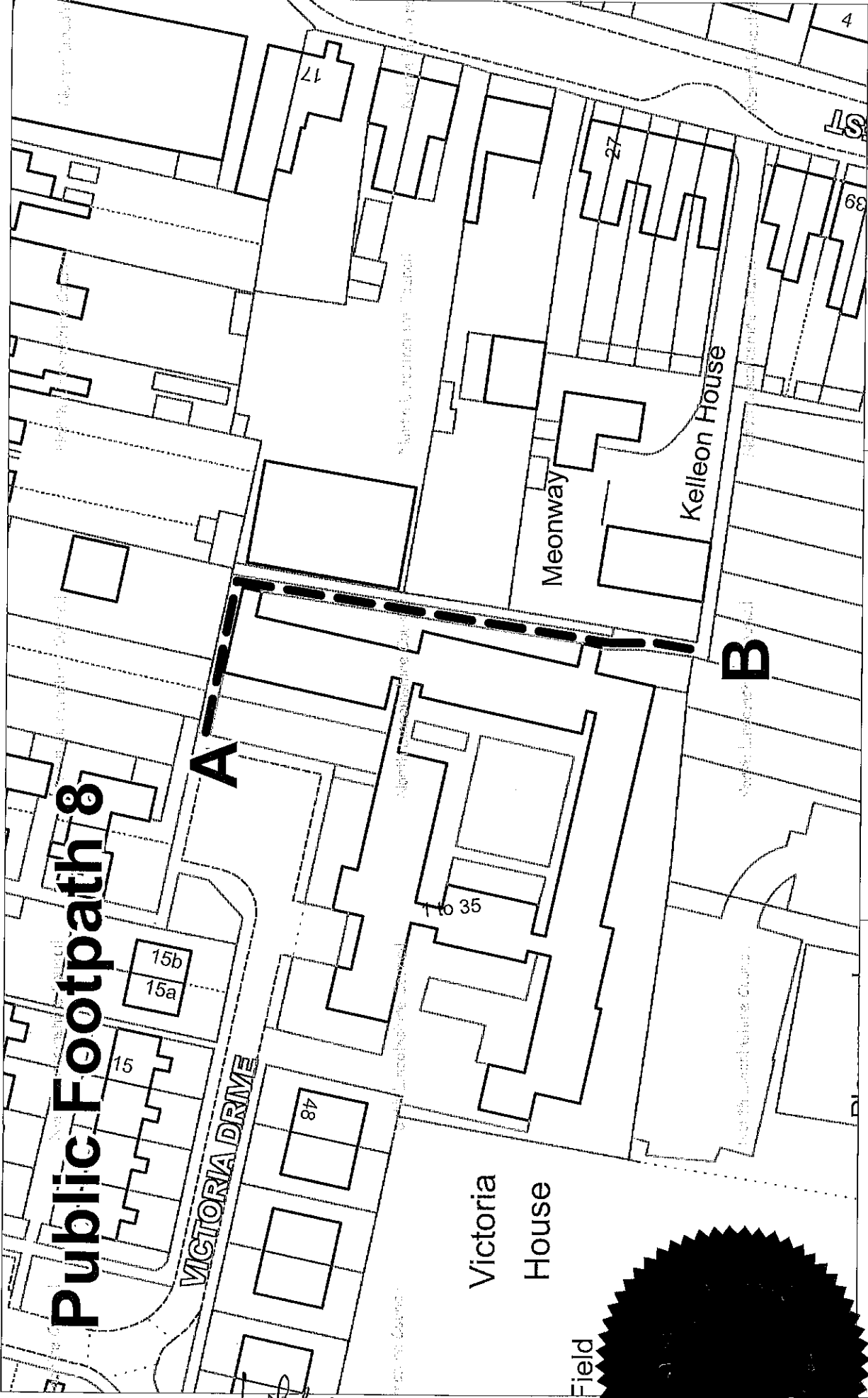
Date: 31/05/2012

OS Grid Ref: TA02712251



Places
Director,

Peter Williams BSc, DMS, CEng, MEl, MCMl, AMIMechE
LINCOLNSHIRE COUNCIL



Public Footpath 8

VICTORIA DRIVE

Meonway

Kelleon House

Victoria House

Field

A

B

15b
15a

15

48

1 to 35

27

68

4

Drawing Title: title_text

Drawn by: CTW

Date: 31/05/2012

Scale: 1:750

OS Grid Ref: TA02732246

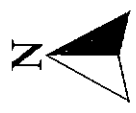
Places

Director,

Peter Williams BSc, DMS, CEng, MEl, MCVII, AMIMechE




© Crown copyright and database rights 2012
Ordnance Survey 0100023560



W.B. Kelly

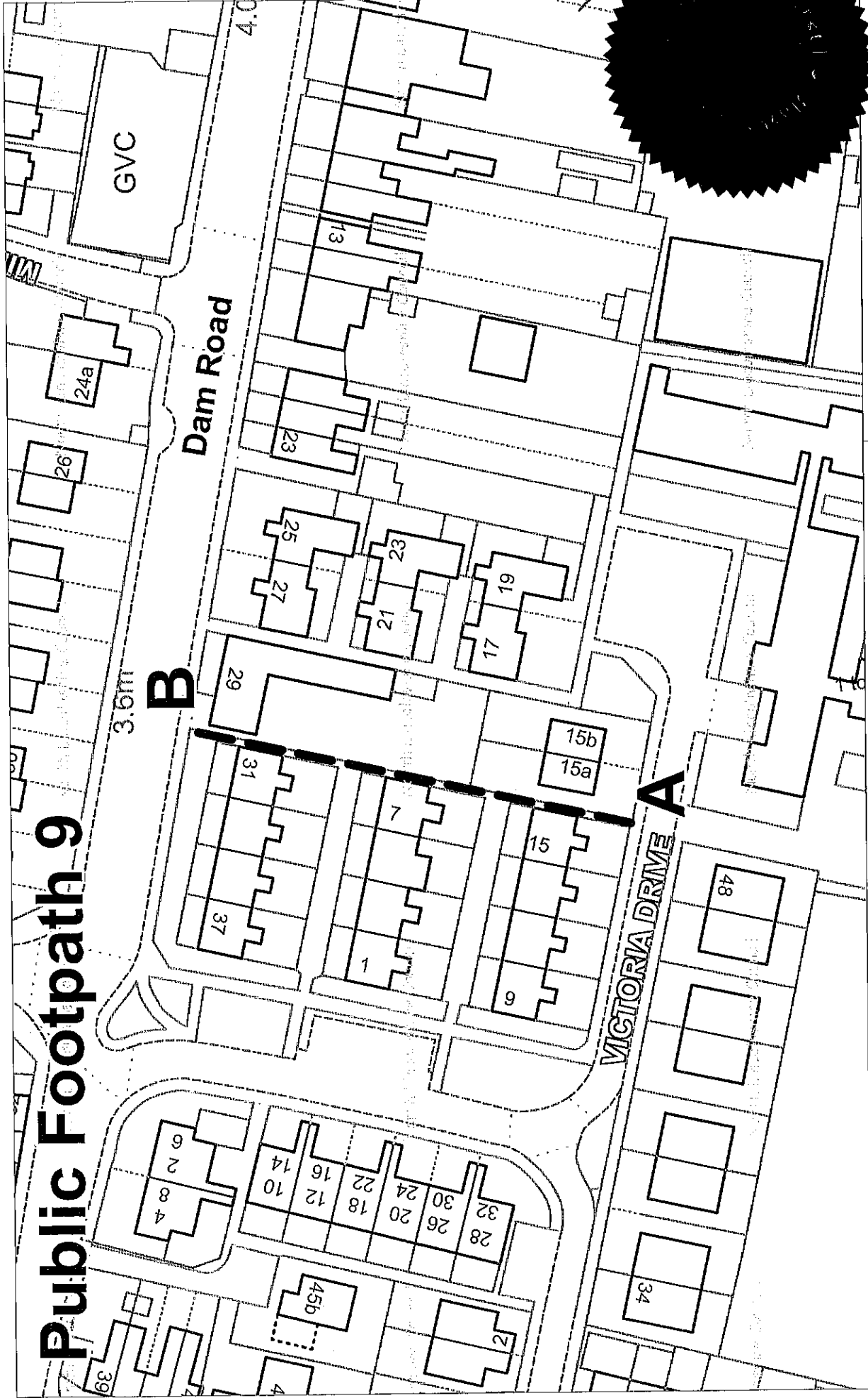
Authorised Signatory



Seal
No 6903

Authorised Signatory *WRB*

Seal
No 6903



Public Footpath 9



© Crown copyright and database rights 2012
Ordnance Survey 0100023560

Drawing Title: title_text

Drawn by: CTW

Scale: 1:750

Date: 31/05/2012

OS Grid Ref: TA02682252



Places
Director,

Peter Williams BSc, DMS, CEng, MEng, MCM, AMIMechE

**Wildlife and Countryside Act 1981
County of Lincoln, Parts of Lindsey (Glanford Brigg)**

**“Definitive Map Modification (Public Footpaths 2, 3, 4, 5, 6, 7, 8
and 9, Barton-upon-Humber) Order 2012(1)”**

Confirmation of Order

THE COMMON SEAL of
NORTH LINCOLNSHIRE COUNCIL
was hereto affixed
in the presence of:



(Authorised signatory)

Seal No.: 7069

Dated: 4th December 2012

