

**WILDLIFE AND COUNTRYSIDE ACT 1981**  
**COUNTY OF LINCOLN – PARTS OF LINDSEY**  
**(GLANFORD BRIGG) DEFINITIVE MAP**



**BARROW-UPON-HUMBER, FOOTPATH 38,**  
**DEFINITIVE MAP MODIFICATION ORDER**  
**2004(1)**

**Wildlife and Countryside Act 1981**

**County of Lincoln – Parts of Lindsey (Glanford Brigg) Definitive Map and Statement**

**Definitive Map Modification (Public Footpath 38, Barrow) Order 2004(1)**

This order is made by North Lincolnshire Council under section 53(2)(b) of the Wildlife and Countryside Act 1981 ("the Act") because it appears to that authority that the County of Lincoln – Parts of Lindsey (Glanford Brigg) Definitive Map and Statement require modification in consequence of the occurrence of an event specified in section 53(3)(c)(iii) – namely, the discovery by the authority of evidence which (when considered with all other relevant evidence available to them) shows that there is no public right of way over land shown in the map and statement as a highway of any description – of the Act.

The authority have consulted every local authority whose area includes the land to which the order relates. North Lincolnshire Council hereby order that:

1. For the purposes of this order the relevant date is 15<sup>th</sup> November 2004.
2. The County of Lincoln – Parts of Lindsey (Glanford Brigg) Definitive Map and Statement shall be modified as described in the Schedule and shown on the map attached to the order.
3. This order shall take effect on the date it is confirmed and may be cited as the Definitive Map Modification (Public Footpath 38, Barrow) Order 2004(1).

**SCHEDULE**

**Modification of Definitive Map**

*Description of path to be deleted*

A 100-metre-long footpath commencing at Point A (grid reference TA07182138) and proceeding in a north-westerly direction through a northerly curve to Point B (grid reference TA07122145) as shown on the order map by a solid line.


The COMMON SEAL of  
NORTH LINCOLNSHIRE COUNCIL  
was hereunto affixed  
in the presence of:

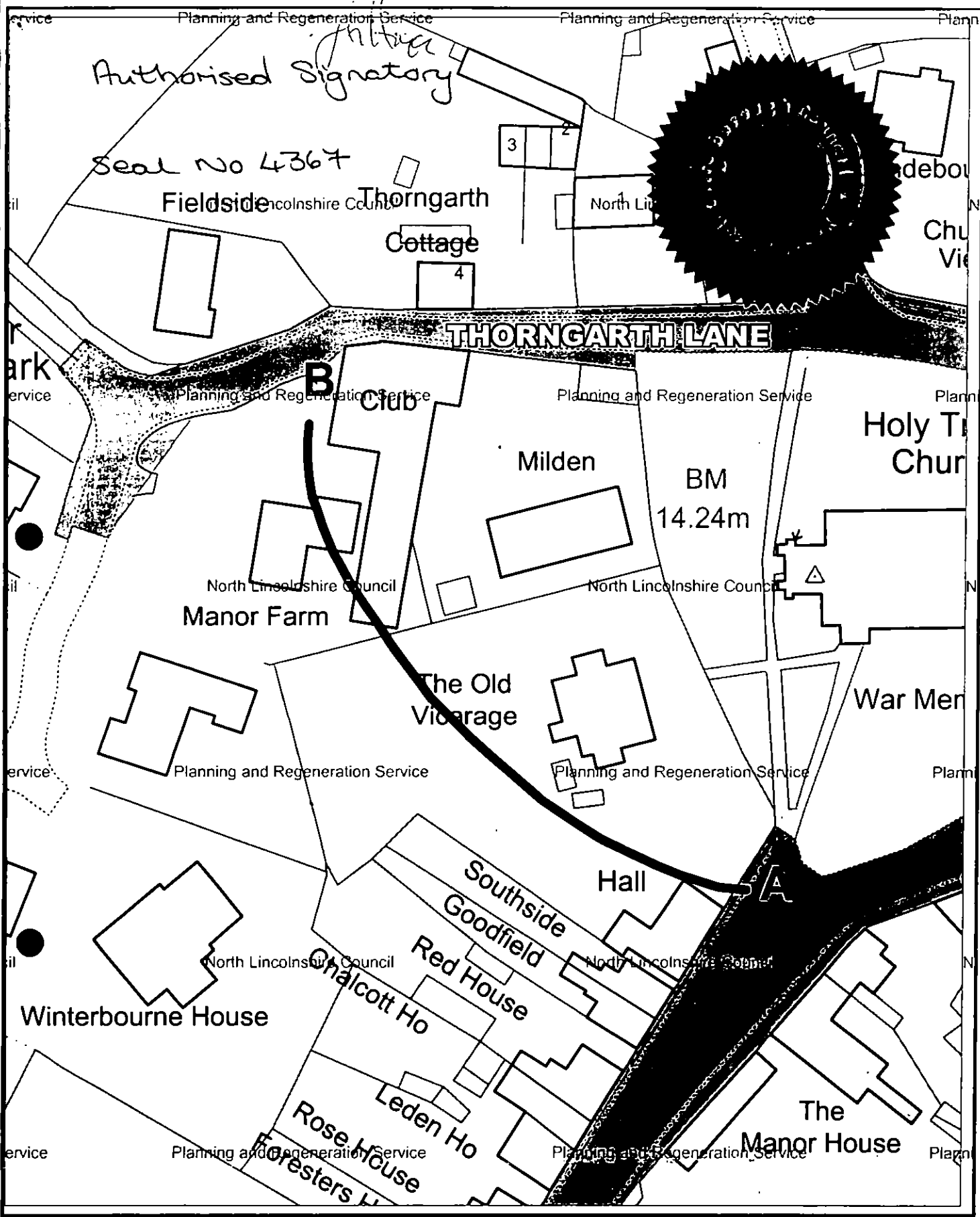
Authorised  
Signatory



*J. H. H. H. H.*

Seal Number: 4367

Dated: 16th November  
2004






Drawing Title: Barrow-upon-Humber, Footpath 38		Drawn by: TT	Scale: 1:750	Date: 15/11/2004
	Based upon the Ordnance Survey mapping with the permission of Ordnance Survey on behalf of the Controller of Her Majesty's Stationery Office. © Crown Copyright. Unauthorised reproduction infringes Crown Copyright and may lead to prosecution or civil proceedings. NORTH LINCOLNSHIRE COUNCIL 100013349 2004		 <b>Planning and Regeneration Service</b> Head of Service, T Lyman BSc(Hons), DipTP, MRTPI	
	The Ordnance Survey map data included within this publication is provided by North Lincolnshire Council under license from Ordnance Survey in order to fulfil its public function to act as a planning authority. Persons viewing this mapping should contact Ordnance Survey copyright for advice where they wish to license Ordnance Survey map data for their own use.			

Wildlife and Countryside Act 1981

Confirmation of Order

Public Footpath 38, Barrow-upon-Humber

THE COMMON SEAL of  
NORTH LINCOLNSHIRE COUNCIL  
Was hereunto affixed  
In the presence of:-



*M Wood*  
Authorised signatory

Seal No.: 4428

Dated: 12th January 2005